



Commission for  
**Communications Regulation**

Report

## **Programme of Measurement of Non-Ionising Radiation emissions**

**0497 - Lough An Lae**

**Site Measurement Date:**

**22<sup>nd</sup> April 2004**

## Contents

1	Introduction .....	3
2	Background .....	5
2.1	ROLE OF THE COMMISSION FOR COMMUNICATIONS REGULATION .....	5
2.2	ROLE OF MASON COMMUNICATIONS LTD. ....	5
3	NIR Site Measurements Conclusion and Results .....	7
3.1	CONCLUSION OF SITE REPORT RESULTS .....	9
3.2	SITE REPORT – LOUGH AN LAE.....	10
3.2.1	<i>Detailed Results</i> .....	10
3.2.2	<i>SITE SKETCH MAP</i> .....	40
3.2.3	<i>SITE PHOTOGRAPHS</i> .....	43
	Annex 1 .....	45
	Annex 2 .....	48
	Glossary.....	50

## **1 Introduction**

The Commission for Communications Regulation (ComReg) is the licensing authority for the use of the radio frequency spectrum in Ireland. This spectrum is a national resource which has been used for communications purposes for over 100 years. Applications of radio spectrum, today, include the transmission of a wide range of services, including radio and television broadcasting, mobile telephony and other telecommunications services such as internet connection.

As the licensing authority for radiocommunications in Ireland, ComReg is responsible for ensuring that communications operators comply with their licence condition relating to non-ionising radiation. The radiation emissions from communications sites must be within the levels set down in the latest international guidelines.

The full programme consists of the measurement of Non-Ionising Radiation emissions at 400 sites throughout the country. The programme is being carried out by Mason Communications in conjunction with Radio Frequency Investigations on behalf of ComReg.

For each site, ComReg requires that the measured levels of non-ionising radiation emissions should not exceed the ICNIRP limits in any part of the site or surrounding area where the general public have access. Non-ionising radiation is that part of the electromagnetic spectrum below 2420 million MHz. Radiowaves, infra-red radiation and visible light are examples of NIR. (See Annex 1)

This report is arranged as follows:

The first section is an introduction to the programme.

The second section outlines the role of the ComReg in the area of NIR. It also outlines Mason Communications role in the programme.

The third section is Mason Communications' report on the measurement programme for the site. The site report contains a conclusion on the extent of compliance of the site with the general public exposure limits of the ICNIRP Guidelines 1998.

The Annex section contains two sections which are as follows:

1. An explanation of Non-Ionising Radiation and an explanation of the International Committee for Non-Ionising Radiation Protection and the guideline limits associated with that body.
2. A guide to the methodology used in the site measurements.

There is also a glossary explaining each of the terms used through the report.

## **2 Background**

### **2.1 Role of the Commission for Communications Regulation**

In 2003/2004 measurements of Non-Ionising Radiation emissions are being taken at 400 sites throughout the country in a programme agreed with the Minister for Communications, Marine and Natural Resources, and the Minister for the Environment and Local Government. The programme is being carried out by Mason Communications in conjunction with Radio Frequency Investigations (RFI) on behalf of ComReg.

The aim of the programme is to ensure that emissions from communications sites comply with the general public exposure limits set down by the International Commission for Non-Ionising Radiation Protection (ICNIRP). Some sites have been nominated by the public and the other sites are chosen by Mason/RFI, based on population coverage. Currently, radiation emissions from communications sites must be within the levels set down in the ICNIRP guidelines.

At the outset of the programme, ComReg invited nominations from the interested parties for telecommunication masts to be included. Some thirty sites have been nominated by the public and 25 by the Minister's department. The other sites are chosen on a random basis by Mason/RFI. Both methods of choosing sites are based on population distribution.

### **2.2 Role of Mason Communications Ltd.**

Following a competitive tender process held in early 2003, Mason Communications in conjunction with Radio Frequency Investigations Ltd. were chosen to carry out the site measurements and to produce a report on each site. Mason Communications Ireland Ltd. is a wholly owned subsidiary of Mason Group Ltd. Mason advises many of the leading organisations in Ireland on converging markets and converging technologies. The management of this programme by Mason Communications involved the services of Radio Frequency Investigations (RFI) Ltd. RFI has been performing Non-Ionising Radiation site surveys since its formation in 1987. RFI is accredited to ISO

17025, which ensures independence from other bodies that may be involved directly or indirectly in this programme.

### 3 NIR Site Measurements Conclusion and Results

ComReg has commissioned Mason Communications, as an independent consultancy service, to conduct a survey of 400 sites. Mason Communications and their measuring sub-contractor “Radio Frequency Investigation (RFI) Ltd” will work on the programme throughout 2003 and 2004.

Mason/RFI engineers measure the power density of transmissions in the various radio bands to be surveyed<sup>1</sup>. The results, derived from electric field voltage measurements, are referenced to and presented alongside the relevant International Commission on Non-Ionising Radiation Protection (ICNIRP) recommended public maximum exposure levels.

Section 3.2 provides a set of graphs and tables for each location where measurements were made.

At each location electric field strength measurements, conducted in the frequency bands of interest, are recorded and converted to power density levels for direct comparison with the ICNIRP guideline levels. These power density levels are tabulated alongside the relevant ICNIRP limits. The tables present the highest emission level readings recorded within a band. To the left of each of the results tables, a graphical snapshot of the radio spectrum being analysed is presented.

The power density and the quotient contained in these graphs are given in exponential (E) format. The reason for this is that the value is too long to be represented as a decimal number in the tables. An example of this is as follows:

$$3.61469\text{E-}09 = 3.61469 \times 10^{-9} = .00000000361469$$

It is therefore very important to note the values after E to identify the highest reading at any site. For each table at each position the highest reading is at the top of the relevant list.

---

<sup>1</sup> See Annex 2 for the site measurement methodology



# Site Survey Report from Mason Communications Ltd / Radio Frequency Investigation Ltd

Audit Site: MCN01 – Lough An Leagh  
(Nominated)

	NAME	SIGNATURE	DATE
<b>PREPARED BY</b>	S. Roe		10 <sup>th</sup> May 2004
<b>REVIEWED BY</b>	I. McDonald		10 <sup>th</sup> May 2004
<b>SIGNED-OFF BY</b>	P. Coakley		10 <sup>th</sup> May 2004
This report has been reviewed by Mason Communications and accurately reflects the measurements taken at Lough An Leagh by Dan Smith on 22 <sup>nd</sup> April 2004.			

### 3.1 Conclusion of site report results

The following table is a summary of the highest readings taken at this site:

Site	Frequency Range	Highest reading W/m <sup>2</sup>	ICNIRP guideline Limit W/m <sup>2</sup>
<b>Lough An Leagh</b>	30MHz – 85MHz	0.000063483	2
	85MHz – 95MHz	0.000034092	2
	95MHz – 105MHz	0.000012435	2
	105MHz – 115MHz	0.000002739	2
	115MHz – 170MHz	0.000379017	2
	170MHz – 230MHz	0.000000193	2
	230MHz – 470MHz	0.000001822	2.266
	470MHz – 670MHz	0.000001717	3.125
	670MHz – 870MHz	0.000019845	3.7625
	870MHz – 1GHz	0.002186043	4.735
	GSM 900	0.002206270	4.73375
	GSM 1800	0.000000033	9.165
	1GHz – 2GHz	0.000000049	9.19
	2GHz – 10GHz	0.000000529	10
	10GHz – 18GHz	0.000033393	10
18GHz – 40GHz	0.001055987	10	

The overall measurements taken at the site and given in part 3.2 of this report conclude that the NIR emissions from the site are below the ICNIRP guideline limits.

## 3.2 Site Report – Lough An Leagh

### 3.2.1 Detailed Results

#### 3.2.1.1 Position 1. Lough An Leagh, approximately 1.5 km from GSM Mast.

<b>Site:</b> Lough An Leagh	<b>Receiver:</b> Manufacturer: Hewlett Packard Model: 8594A Serial Number: 3108U00205
<b>Location:</b> Position 1	<b>Antenna:</b> Manufacturer: Schaffner EMC Systems Serial Number: 3540
<b>NGR:</b> N 70756 95112	
<b>Date:</b> 22/04/04	
<b>Officer:</b> Dan Smith	

#### 30 MHz to 85 MHz

<p>45019_MCN01_01 - Lough An Leagh 001</p> <p>Start 30.0 MHz; Stop 85.0 MHz Ref 100 dBµV; Ref Offset 0.0 dB; 10 dB/dv RBW 100.0 kHz; VBW 100.0 kHz; Att 0 dB; Swp 0.0 pS Peak 79.09 MHz; 99.05 dBµV Transducer Factors: Et-Conical 22/04/2004 11:32:37</p>	Frequency (MHz)	S (power density) W/m <sup>2</sup>	ICNIRP Limit W/m <sup>2</sup>	Times less than ICNIRP	Quotient	
	79.09	0.000021461	2	93190.43648	1.07307E-05	
	55.03	0.000000026	2	76801790.66	1.30205E-08	
	78.54	0.000000020	2	100316263.1	9.96847E-09	
	81.97	0.000000019	2	103364485.2	9.6745E-09	
	57.78	0.000000017	2	116780773.1	8.56305E-09	
	70.56	0.000000015	2	133159251.7	7.5098E-09	
	81.7	0.000000013	2	151834808.4	6.58611E-09	
	70.29	0.000000012	2	166867341.1	5.99278E-09	
	69.88	0.000000010	2	201081143.3	4.97312E-09	
					Total Quotient	1.0797E-05

#### 85 MHz to 95 MHz

<p>45019_MCN01_01 - Lough An Leagh 002</p> <p>Start 85.0 MHz; Stop 95.0 MHz Ref 100 dBµV; Ref Offset 0.0 dB; 10 dB/dv RBW 100.0 kHz; VBW 100.0 kHz; Att 0 dB; Swp 0.0 pS Peak 94.9 MHz; 69.7 dBµV Transducer Factors: Et-Conical 22/04/2004 11:36:23</p>	Frequency (MHz)	S (power density) W/m <sup>2</sup>	ICNIRP Limit W/m <sup>2</sup>	Times less than ICNIRP	Quotient
	94.9	0.000000025	2	80792555.61	1.23774E-08
	87.75	0.000000022	2	92123694.38	1.0855E-08
	91.35	0.000000010	2	192031001	5.20749E-09
	89.15	0.000000010	2	196052031.1	5.10069E-09
	93.5	0.000000008	2	245115822.2	4.0797E-09
	92.92	0.000000001	2	3633886394	2.75187E-10
	92.32	0.000000000	2	5109416967	1.95717E-10
	92.65	0.000000000	2	5706520028	1.75238E-10
					Total Quotient

<b>Site:</b> Lough An Leagh	<b>Receiver:</b> Manufacturer: Hewlett Packard Model: 8594A Serial Number: 3108U00205
<b>Location:</b> Position 1	<b>Antenna:</b> Manufacturer: Schaffner EMC Systems Serial Number: 3540
<b>NGR:</b> N 70756 95112	
<b>Date:</b> 22/04/04	
<b>Officer:</b> Dan Smith	

### 95 MHz to 105 MHz

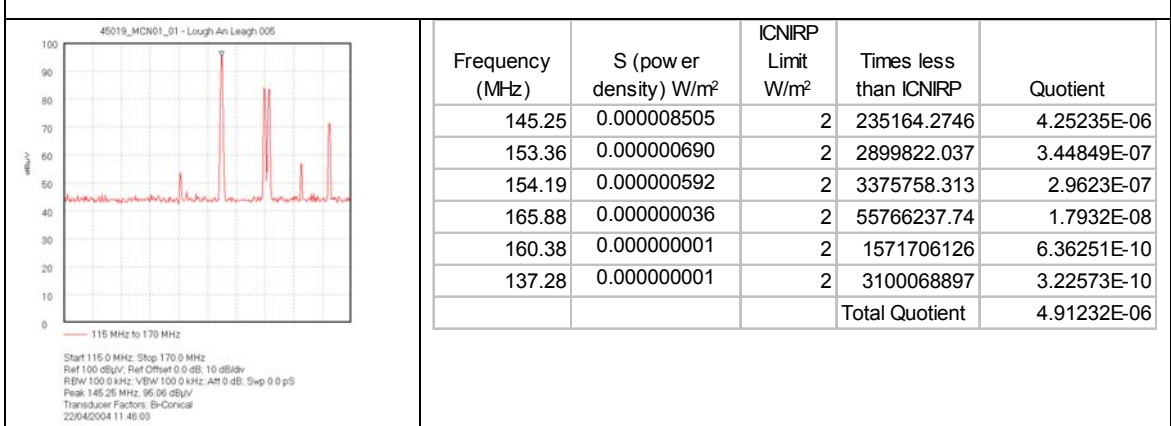
<p>45019_MCN01_01 - Lough An Leagh 003</p> <p>Start 95.0 MHz; Stop 105.0 MHz Ref 90 dBµV; Ref Offset 0.0 dB; 10 dB/div RBW 100.0 kHz; VBW 100.0 kHz; Att 0 dB; Swp 0.0 pS Peak 95.0 MHz; 67.3 dBµV Transducer Factors: Bi-Conical 22/04/2004 11:38:52</p>	Frequency (MHz)	S (power density) W/m <sup>2</sup>	ICNIRP Limit W/m <sup>2</sup>	Times less than ICNIRP	Quotient
	95	0.000000014	2	140401370.1	7.12244E-09
	97.02	0.000000011	2	187659841.8	5.32879E-09
	100.78	0.000000007	2	302253505.1	3.30848E-09
	98.6	0.000000005	2	368443878.9	2.71412E-09
	102.73	0.000000003	2	577259841.6	1.73232E-09
	95.25	0.000000002	2	910691631.7	1.09807E-09
	96.37	0.000000002	2	1310301825	7.63183E-10
	104.48	0.000000001	2	1443348967	6.92833E-10
	97.57	0.000000001	2	1947024184	5.13604E-10
				Total Quotient	2.32738E-08

### 105 MHz to 115 MHz

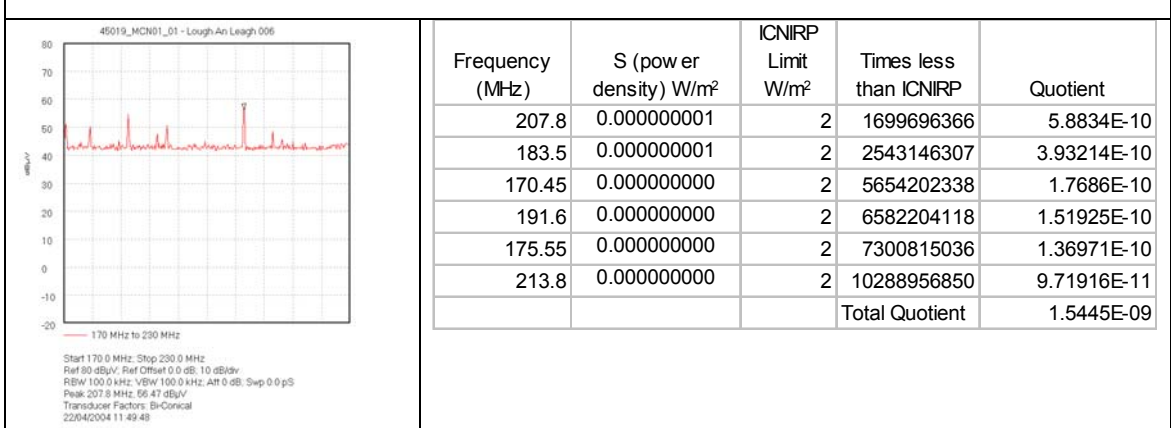
<p>45019_MCN01_01 - Lough An Leagh 004</p> <p>Start 105.0 MHz; Stop 115.0 MHz Ref 80 dBµV; Ref Offset 0.0 dB; 10 dB/div RBW 100.0 kHz; VBW 100.0 kHz; Att 0 dB; Swp 0.0 pS Peak 105.55 MHz; 63.97 dBµV Transducer Factors: Bi-Conical 22/04/2004 11:42:01</p>	Frequency (MHz)	S (power density) W/m <sup>2</sup>	ICNIRP Limit W/m <sup>2</sup>	Times less than ICNIRP	Quotient
	105.55	0.000000007	2	302253505.1	3.30848E-09
	106.73	0.000000001	2	2001572594	4.99607E-10
	106.08	0.000000000	2	4338817128	2.30478E-10
					Total Quotient

<b>Site:</b> Lough An Leagh  <b>Location:</b> Position 1 <b>NGR:</b> N 70756 95112 <b>Date:</b> 22/04/04 <b>Officer:</b> Dan Smith	<b>Receiver:</b> Manufacturer: Hewlett Packard Model: 8594A Serial Number: 3108U00205  <b>Antenna:</b> Manufacturer: Schaffner EMC Systems Serial Number: 3540
---	---

### 115 MHz to 170 MHz



### 170 MHz to 230 MHz

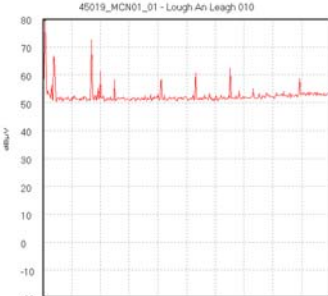


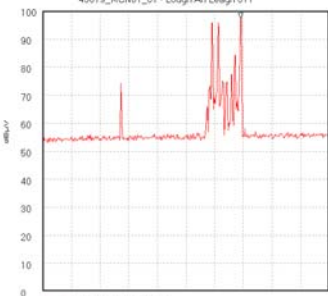
<b>Site:</b> Lough An Leagh	<b>Receiver:</b> Manufacturer: Hewlett Packard Model: 8594A Serial Number: 3108U00205
<b>Location:</b> Position 1	<b>Antenna:</b> Manufacturer: Schaffner EMC Systems Serial Number: 3540
<b>NGR:</b> N 70756 95112	
<b>Date:</b> 22/04/04	
<b>Officer:</b> Dan Smith	

230 MHz to 470 MHz					
	Frequency (MHz)	S (power density) W/m <sup>2</sup>	ICNIRP Limit W/m <sup>2</sup>	Times less than ICNIRP	Quotient
	453.2	0.000001822	2.266	1243372.494	8.04264E-07
	460.4	0.000000001	2.302	1649858390	6.06113E-10
				Total Quotient	8.0487E-07

470 MHz to 670 MHz					
	Frequency (MHz)	S (power density) W/m <sup>2</sup>	ICNIRP Limit W/m <sup>2</sup>	Times less than ICNIRP	Quotient
	624.5	0.000000237	3.1225	13147518.7	7.606E-08
	648.5	0.000000182	3.2425	17832873.75	5.60762E-08
	630.5	0.000000015	3.1525	213794459.1	4.67739E-09
	654.5	0.000000011	3.2725	310613985	3.21943E-09
	653	0.000000003	3.265	1300841956	7.68733E-10
	552	0.000000001	2.76	2324076569	4.30278E-10
	479.5	0.000000001	2.3975	2786762553	3.58839E-10
	504	0.000000001	2.52	2963069860	3.37488E-10
	487.5	0.000000001	2.4375	2905935527	3.44123E-10
				Total Quotient	1.42272E-07

<b>Site:</b> Lough An Leagh	<b>Receiver:</b> Manufacturer: Hewlett Packard Model: 8594A Serial Number: 3108U00205
<b>Location:</b> Position 1	<b>Antenna:</b> Manufacturer: Schaffner EMC Systems Serial Number: 3540
<b>NGR:</b> N 70756 95112	
<b>Date:</b> 22/04/04	
<b>Officer:</b> Dan Smith	


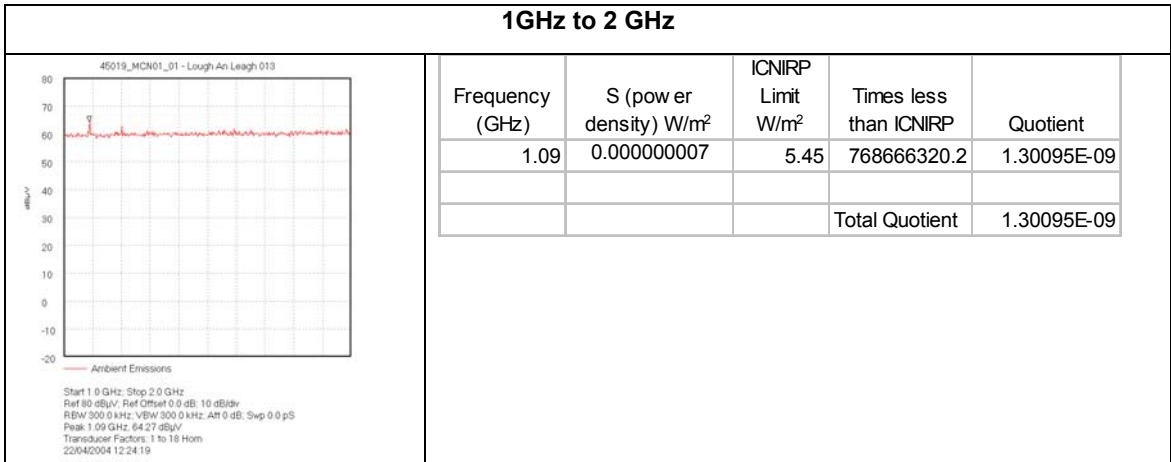
670 MHz to 870 MHz					
 <p>45019_MCN01_01 - Lough An Leagh 010</p> <p>Start 670.0 MHz; Stop 870.0 MHz Ref 80 dBµV; Ref Offset 0.0 dB; 10 dB/dv RBW 100.0 kHz; VBW 100.0 kHz; Att 0 dB; Swp 0.0 pS Peak 671.5 MHz; 79.18 dBµV Transducer Factors: Log Periodic 22/04/2004 12:18:23</p>	Frequency (MHz)	S (power density) W/m <sup>2</sup>	ICNIRP Limit W/m <sup>2</sup>	Times less than ICNIRP	Quotient
	671.5	0.000000220	3.3575	15288235.77	6.54098E-08
	704	0.000000047	3.52	74624943.22	1.34003E-08
	677.5	0.000000013	3.3875	264984611.7	3.7738E-09
	800.5	0.000000005	4.0025	856392175.7	1.16769E-09
	710	0.000000004	3.55	985302768.9	1.01492E-09
	776.5	0.000000003	3.8825	1254448437	7.97163E-10
	848.5	0.000000002	4.2425	2187576258	4.57127E-10
	752.5	0.000000002	3.7625	2093234378	4.7773E-10
	720	0.000000002	3.6	2035372259	4.91311E-10
				Total Quotient	8.69899E-08

870 MHz to 1 GHz					
 <p>45019_MCN01_01 - Lough An Leagh 011</p> <p>Start 870.0 MHz; Stop 1.0 GHz Ref 100 dBµV; Ref Offset 0.0 dB; 10 dB/dv RBW 100.0 kHz; VBW 100.0 kHz; Att 0 dB; Swp 0.0 pS Peak 950.0 MHz; 97.31 dBµV Transducer Factors: Log Periodic 22/04/2004 12:17:29</p>	Frequency (MHz)	S (power density) W/m <sup>2</sup>	ICNIRP Limit W/m <sup>2</sup>	Times less than ICNIRP	Quotient
	960	0.000014278	4.8	336188.2942	2.97452E-06
	949.6	0.000010201	4.748	465427.5217	2.14856E-06
	946.7	0.000010155	4.7335	466147.8996	2.14524E-06
	957.4	0.000000737	4.787	6492392.654	1.54026E-07
	955.8	0.000000147	4.779	32484664.12	3.07838E-08
	951.6	0.000000087	4.758	54798136.26	1.82488E-08
	953.5	0.000000082	4.7675	57893799.39	1.7273E-08
	905.4	0.000000068	4.527	66092449.02	1.51303E-08
	944.4	0.000000010	4.722	451302077.7	2.21581E-09
				Total Quotient	7.50601E-06

<b>Site:</b> Lough An Leagh	<b>Receiver:</b> Manufacturer: Hewlett Packard Model: 8594A Serial Number: 3108U00205
<b>Location:</b> Position 1	<b>Antenna:</b> Manufacturer: EMCO Model: 3146A Serial Number: 3993
<b>NGR:</b> N 70756 95112	
<b>Date:</b> 22/04/04	
<b>Officer:</b> Dan Smith	

GSM 900					
<p>45019_MCN01_01 - Lough An Leagh 012</p> <p>— GSM 900 Downlink</p> <p>Start 924.0 MHz; Stop 961.0 MHz Ref 100 dBµV; Ref Offset 0.0 dB; 10 dB/div RBW 100.0 kHz; VBW 100.0 kHz; Att 0 dB; Swp 0.0 pS Peak 959.8 MHz; 97.63 dBµV Transducer Factors: log periodic 22/04/2004 12:22:33</p>	Frequency (MHz)	S (power density) W/m <sup>2</sup>	ICNIRP Limit W/m <sup>2</sup>	Times less than ICNIRP	Quotient
	959.8	0.000015369	4.799	312242.5608	3.20264E-06
	949.53	0.000010906	4.74765	435331.4518	2.2971E-06
	946.75	0.000010806	4.73375	438073.183	2.28272E-06
	957.21	0.000002842	4.78605	1683908.858	5.93856E-07
	955.45	0.000000157	4.77725	30375212.11	3.29216E-08
	953.88	0.000000139	4.7694	34261399.39	2.91874E-08
	951.56	0.000000101	4.7578	47070361.34	2.12448E-08
	959.1	0.000000100	4.7955	47992706.87	2.08365E-08
	953.41	0.000000091	4.76705	52310763.32	1.91165E-08
				Total Quotient	8.49963E-06

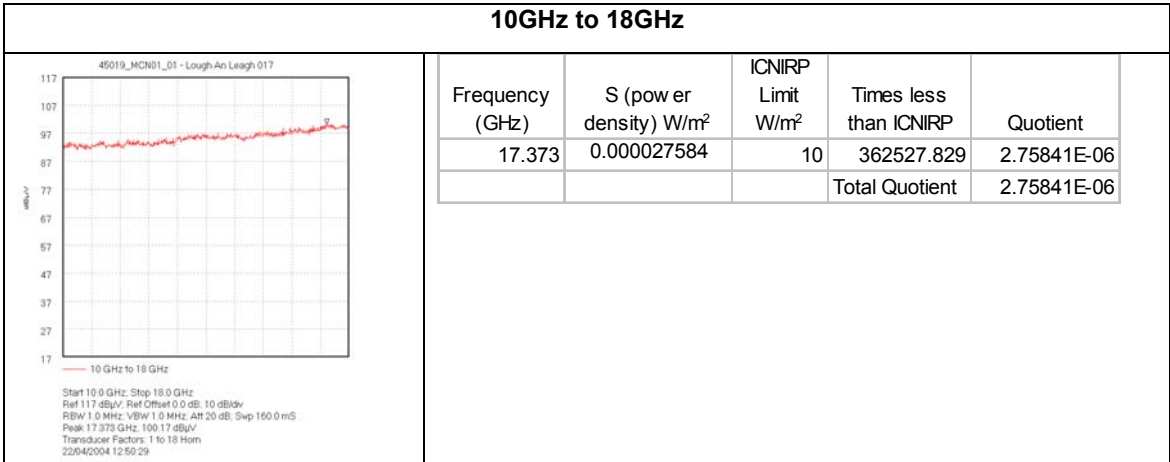
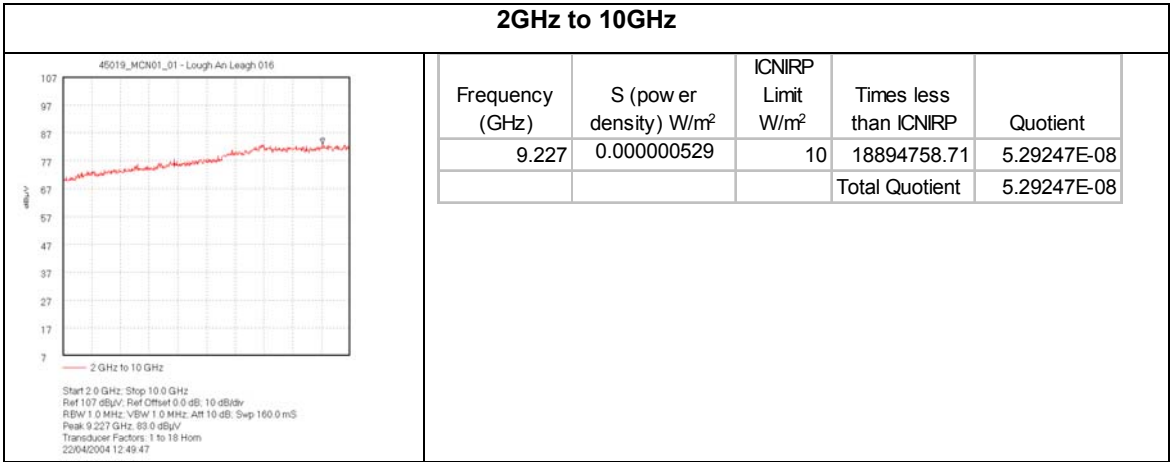
<b>Site:</b> Lough An Leagh	<b>Receiver:</b> Manufacturer: Hewlett Packard Model: 8594A Serial Number: 3108U00205
<b>Location:</b> Position 1	
<b>NGR:</b> N 70756 95112	<b>Antenna:</b> Manufacturer: EMCO Model: 3115 Serial Number: 1203
<b>Date:</b> 22/04/04	
<b>Officer:</b> Dan Smith	



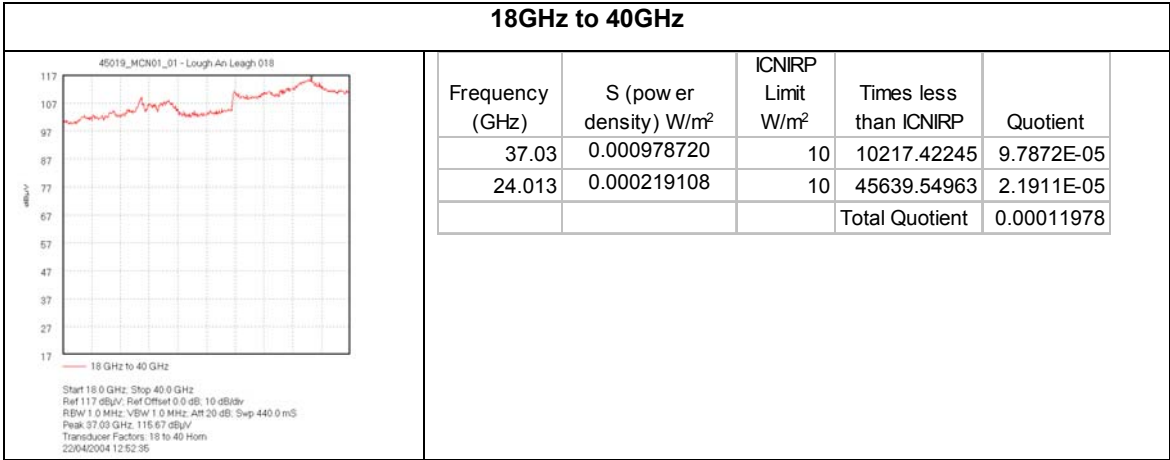
<b>Site:</b> Lough An Leagh	<b>Receiver:</b> Manufacturer: Hewlett Packard Model: 8594A Serial Number: 3108U00205
<b>Location:</b> Position 1	<b>Antenna:</b> Manufacturer: EMCO Model: 3115 Serial Number: 1203
<b>NGR:</b> N 70756 95112	
<b>Date:</b> 22/04/04	
<b>Officer:</b> Dan Smith	

1843 – 1880MHz					
<p>45019_MCN01_01 - Lough An Leagh 015</p> <p>Start 1.842 GHz; Stop 1.881 GHz  Ref: 50 dBµV; Ref Offset: 0.0 dB; 1.0 dB/div  RBW: 100.0 kHz; VBW: 100.0 kHz; Att: 0 dB; Step: 0.0 pS  Peak: 1.851 GHz; 58.44 dBµV  Transducer Factors: 1 to 18 Horn  22/04/2004 12:29:15</p>	Frequency (GHz)	S (power density) W/m <sup>2</sup>	ICNIRP Limit W/m <sup>2</sup>	Times less than ICNIRP	
	1.851	0.000000002	9.255	4997096926	
				Total Quotient	2.0012E-10
				Quotient	2.0012E-10

<b>Site:</b> Lough An Leagh	<b>Receiver:</b> Manufacturer: Agilent/HP Model: 8565E Serial Number: 3846A01089
<b>Location:</b> Position 1	<b>Antenna:</b> Manufacturer: EMCO Model: 3115 Serial Number: 1203
<b>NGR:</b> N 70756 95112	
<b>Date:</b> 22/04/04	
<b>Officer:</b> Dan Smith	



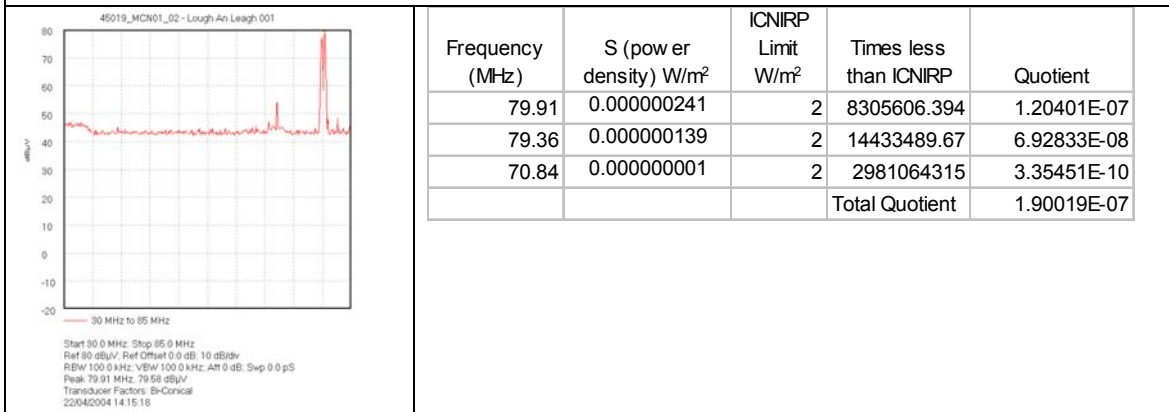
<b>Site:</b> Lough An Leagh	<b>Receiver:</b> Manufacturer: Agilent/HP Model: 8565E Serial Number: 3846A01089
<b>Location:</b> Position 1	<b>Antenna:</b> Manufacturer: EMCO Model: 3116 Serial Number: 9611-2330
<b>NGR:</b> N 70756 95112	
<b>Date:</b> 22/04/04	
<b>Officer:</b> Dan Smith	



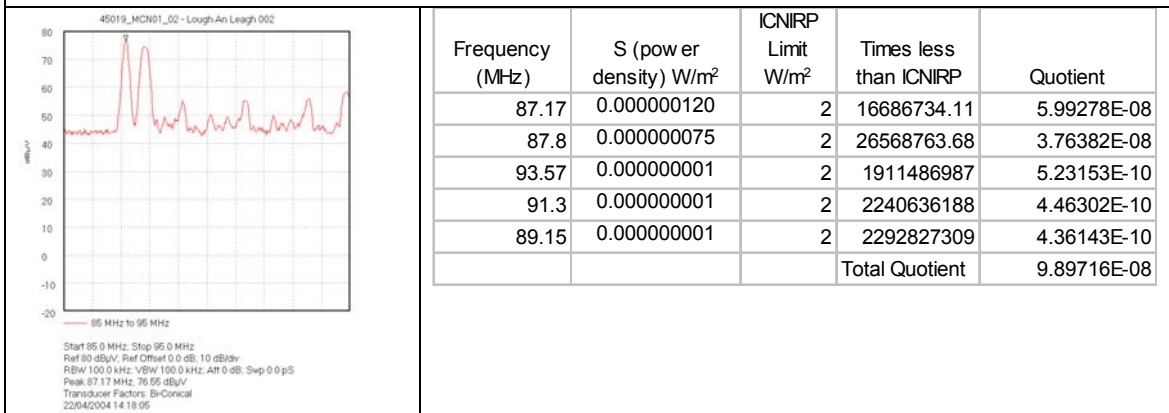
3.2.1.2 Position 2. Lough An Leagh, Laragh School, in Playing Field, approximately 3 km South East Of GSM Mast.

<b>Site:</b> Lough An Leagh	<b>Receiver:</b> Manufacturer: Hewlett Packard Model: 8594A Serial Number: 3108U00205
<b>Location:</b> Position 2	<b>Antenna:</b> Manufacturer: Schaffner EMC Systems Serial Number: 3540
<b>NGR:</b> N 74838 95972	
<b>Date:</b> 22/04/04	
<b>Officer:</b> Dan Smith	

30 MHz to 85 MHz

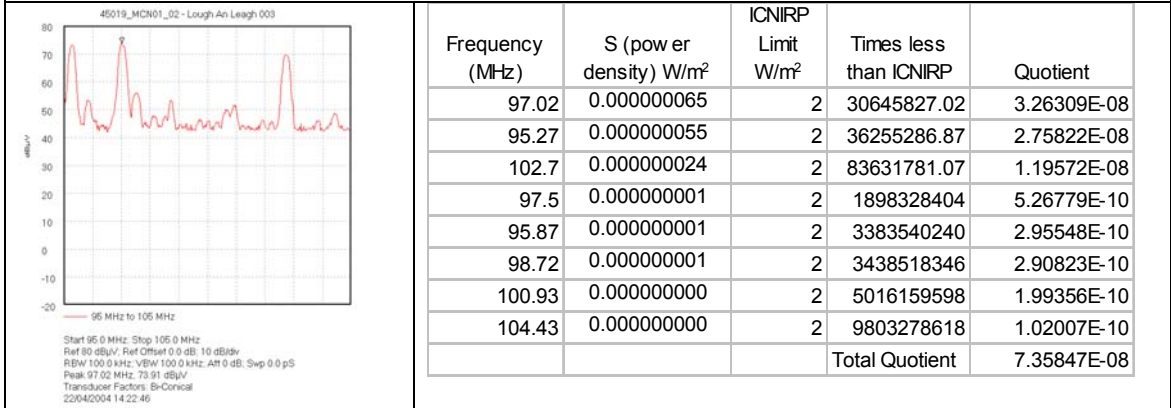


85 MHz to 95 MHz

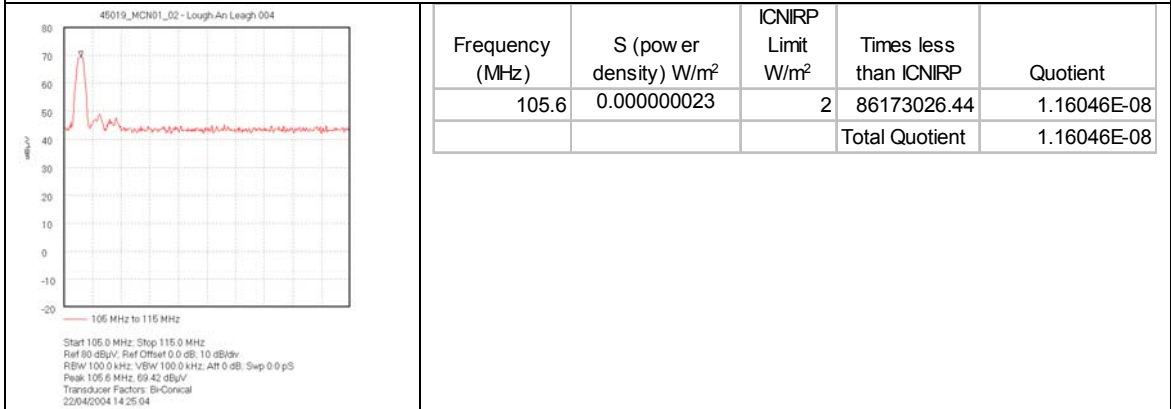


<b>Site:</b> Lough An Leagh  <b>Location:</b> Position 2 <b>NGR:</b> N 74838 95972 <b>Date:</b> 22/04/04 <b>Officer:</b> Dan Smith	<b>Receiver:</b> Manufacturer: Hewlett Packard Model: 8594A Serial Number: 3108U00205  <b>Antenna:</b> Manufacturer: Schaffner EMC Systems Serial Number: 3540
---	---

### 95 MHz to 105 MHz

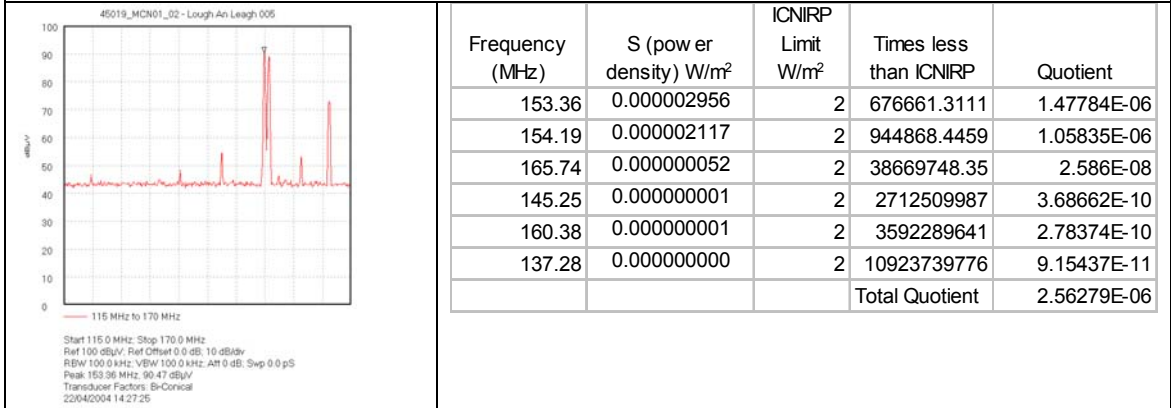


### 105 MHz to 115 MHz

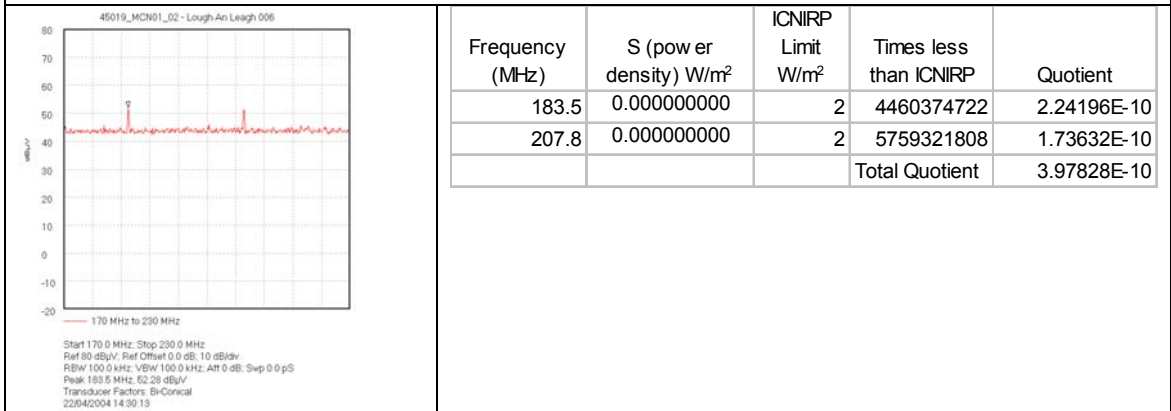


<b>Site:</b> Lough An Leagh	<b>Receiver:</b> Manufacturer: Hewlett Packard Model: 8594A Serial Number: 3108U00205
<b>Location:</b> Position 2	<b>Antenna:</b> Manufacturer: Schaffner EMC Systems Serial Number: 3540
<b>NGR:</b> N 74838 95972	
<b>Date:</b> 22/04/04	
<b>Officer:</b> Dan Smith	

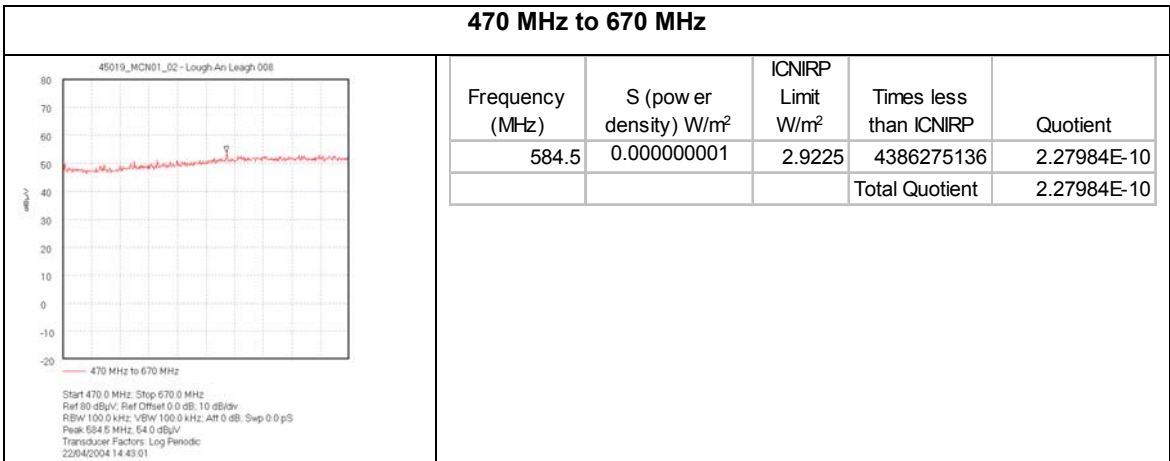
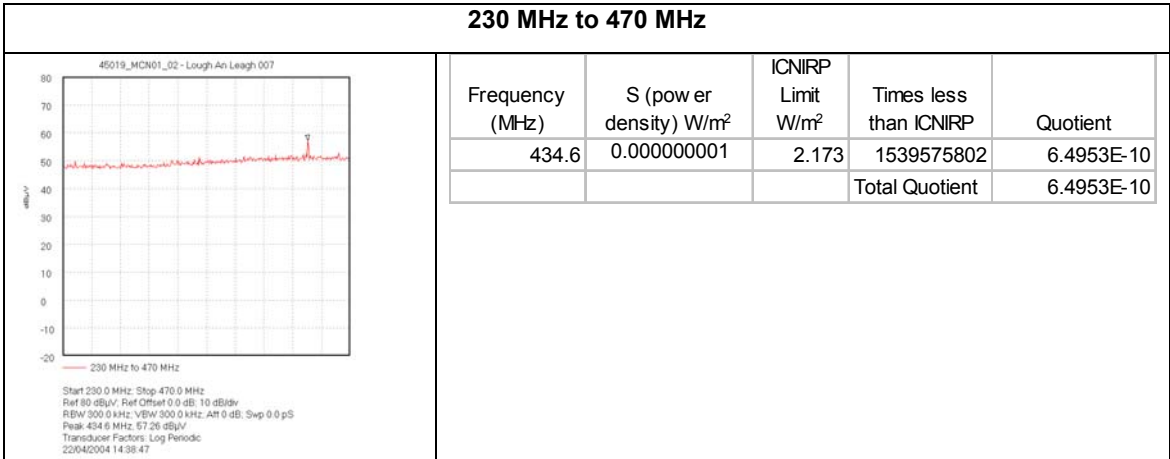
### 115 MHz to 170 MHz



### 170 MHz to 230 MHz



<b>Site:</b> Lough An Leagh	<b>Receiver:</b> Manufacturer: Hewlett Packard Model: 8594A Serial Number: 3108U00205
<b>Location:</b> Position 2	<b>Antenna:</b> Manufacturer: Schaffner EMC Systems Serial Number: 3540
<b>NGR:</b> N 74838 95972	
<b>Date:</b> 22/04/04	
<b>Officer:</b> Dan Smith	



<b>Site:</b> Lough An Leagh  <b>Location:</b> Position 2 <b>NGR:</b> N 74838 95972 <b>Date:</b> 22/04/04 <b>Officer:</b> Dan Smith	<b>Receiver:</b> Manufacturer: Hewlett Packard Model: 8594A Serial Number: 3108U00205  <b>Antenna:</b> Manufacturer: Schaffner EMC Systems Serial Number: 3540
---	---

### 670 MHz to 870 MHz

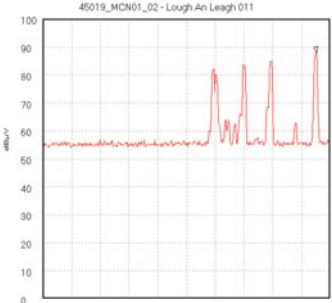
<p>45019_MCN01_02 - Lough An Leagh 009</p> <p>Start 670.0 MHz; Stop 870.0 MHz  Ref 80 dBµV; Ref Offset 0.0 dB; 10 dB/div  RES 100.0 kHz; VBW 100.0 kHz; Att 0 dB; Swp 0.0 pS  Peak 849.0 MHz; 73.59 dBµV  Transducer Factors: Log Periodic  22042004 14.47.00</p>	Frequency (MHz)	S (power density) W/m <sup>2</sup>	ICNIRP Limit W/m <sup>2</sup>	Times less than ICNIRP	Quotient
	849	0.000000061	4.245	70019506.38	1.42817E-08
	720	0.000000050	3.6	71555636.79	1.39751E-08
	752.5	0.000000042	3.7625	89087722.98	1.12249E-08
	832.5	0.000000035	4.1625	117949362.2	8.47821E-09
	800.5	0.000000013	4.0025	299001034.4	3.34447E-09
	758.5	0.000000009	3.7925	438800324.1	2.27894E-09
	776.5	0.000000003	3.8825	1341074222	7.45671E-10
	726	0.000000003	3.63	1283062982	7.79385E-10
	839	0.000000003	4.195	1482768377	6.74414E-10
	Total Quotient				5.57829E-08

### 870 MHz to 1 GHz

<p>45019_MCN01_02 - Lough An Leagh 010</p> <p>Start 870.0 MHz; Stop 1.0 GHz  Ref 100 dBµV; Ref Offset 0.0 dB; 10 dB/div  RES 100.0 kHz; VBW 100.0 kHz; Att 0 dB; Swp 0.0 pS  Peak 959.4 MHz; 98.71 dBµV  Transducer Factors: Log Periodic  22042004 14.51.30</p>	Frequency (MHz)	S (power density) W/m <sup>2</sup>	ICNIRP Limit W/m <sup>2</sup>	Times less than ICNIRP	Quotient
	959.4	0.000019709	4.797	243394.6729	4.10855E-06
	950.3	0.000013604	4.7515	349278.6854	2.86304E-06
	946	0.000010038	4.73	471196.972	2.12225E-06
	953.5	0.000004089	4.7675	1165821.478	8.57764E-07
	951.9	0.000000017	4.7595	286353622.4	3.49219E-09
	956.8	0.000000005	4.784	966345706	1.03483E-09
	Total Quotient				9.95614E-06


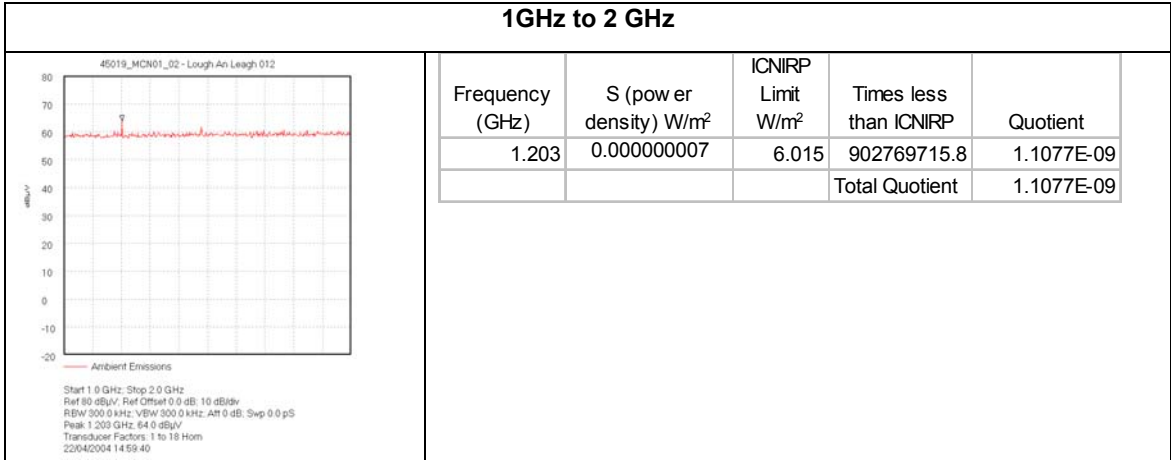
<b>Site:</b> Lough An Leagh	<b>Receiver:</b> Manufacturer: Hewlett Packard Model: 8594A Serial Number: 3108U00205
<b>Location:</b> Position 2	<b>Antenna:</b> Manufacturer: EMCO Model: 3146A Serial Number: 3993
<b>NGR:</b> N 74838 95972	
<b>Date:</b> 22/04/04	
<b>Officer:</b> Dan Smith	

GSM 900				
Frequency (MHz)	S (power density) W/m <sup>2</sup>	ICNIRP Limit W/m <sup>2</sup>	Times less than ICNIRP	Quotient
959.24	0.000001728	4.7962	2774844.4	3.60381E-07
953.32	0.000000822	4.7666	5801630.41	1.72365E-07
949.81	0.000000610	4.74905	7779435.641	1.28544E-07
946.01	0.000000438	4.73005	10794613.12	9.26388E-08
946.29	0.000000285	4.73145	16608698.65	6.02094E-08
947.59	0.000000007	4.73795	707834658.2	1.41276E-09
956.56	0.000000005	4.7828	944112115.4	1.0592E-09
948.79	0.000000005	4.74395	1029156576	9.71669E-10
			<b>Total Quotient</b>	<b>8.17582E-07</b>

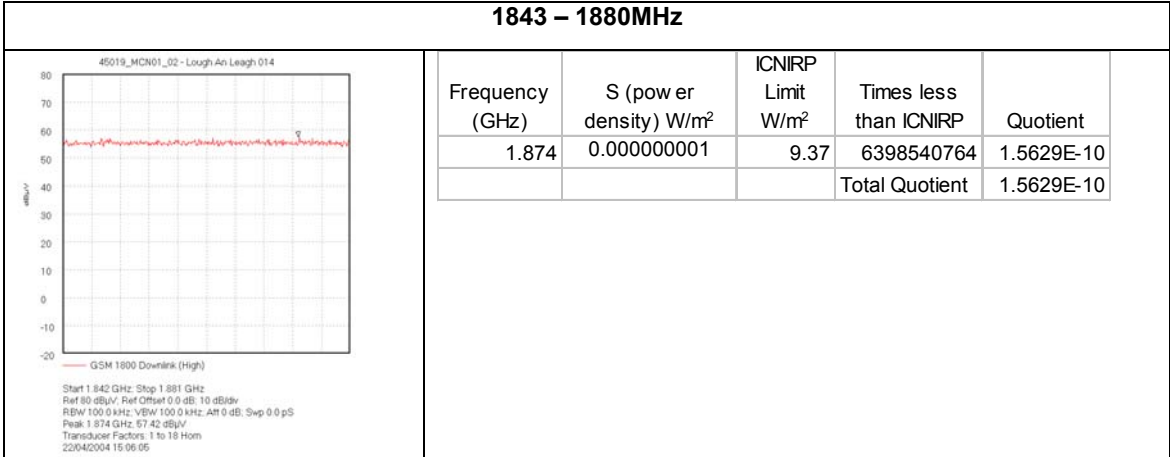


Start 924.0 MHz; Stop 961.0 MHz  
 Ref 100 dBµV; Ref Offset 0.0 dB; 10 dB/dB  
 RBW 100.0 kHz; VBW 100.0 kHz; Att 0 dB; Swp 0.0 pS  
 Peak 959.24 MHz; 85.14 dBµV  
 Transducer Factors: log periodic  
 22/04/2004 14:55:13

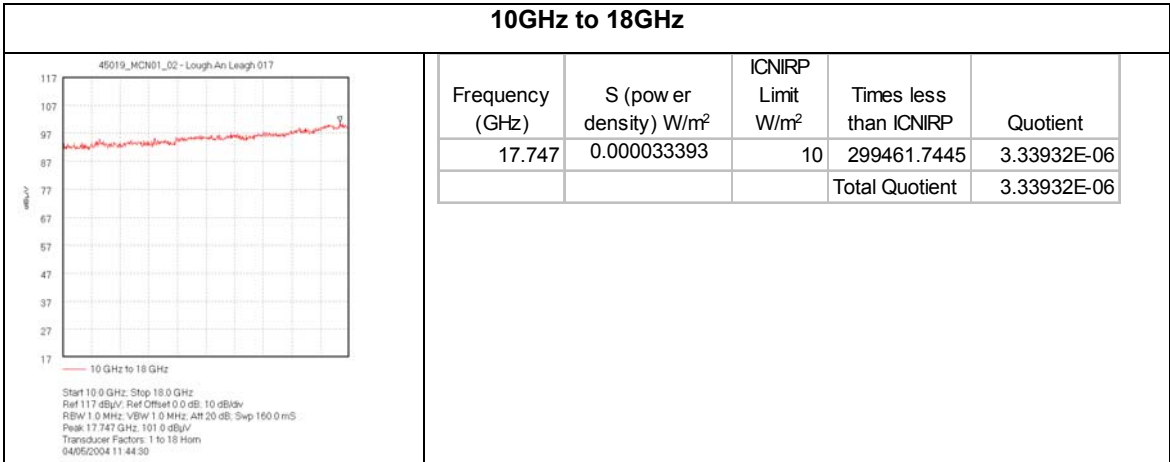
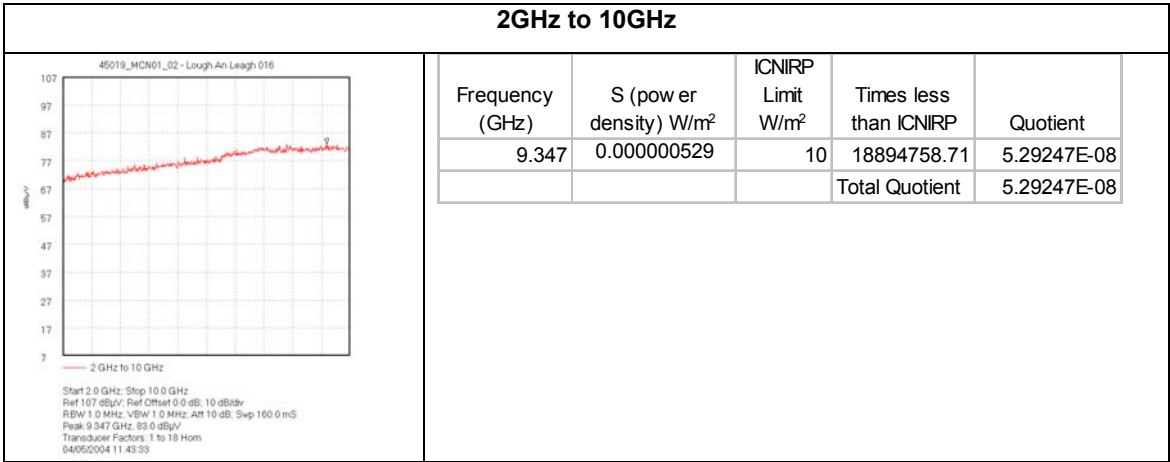
<b>Site:</b> Lough An Leagh	<b>Receiver:</b> Manufacturer: Hewlett Packard Model: 8594A Serial Number: 3108U00205
<b>Location:</b> Position 2	
<b>NGR:</b> N 74838 95972	<b>Antenna:</b> Manufacturer: EMCO Model: 3115 Serial Number: 1203
<b>Date:</b> 22/04/04	
<b>Officer:</b> Dan Smith	



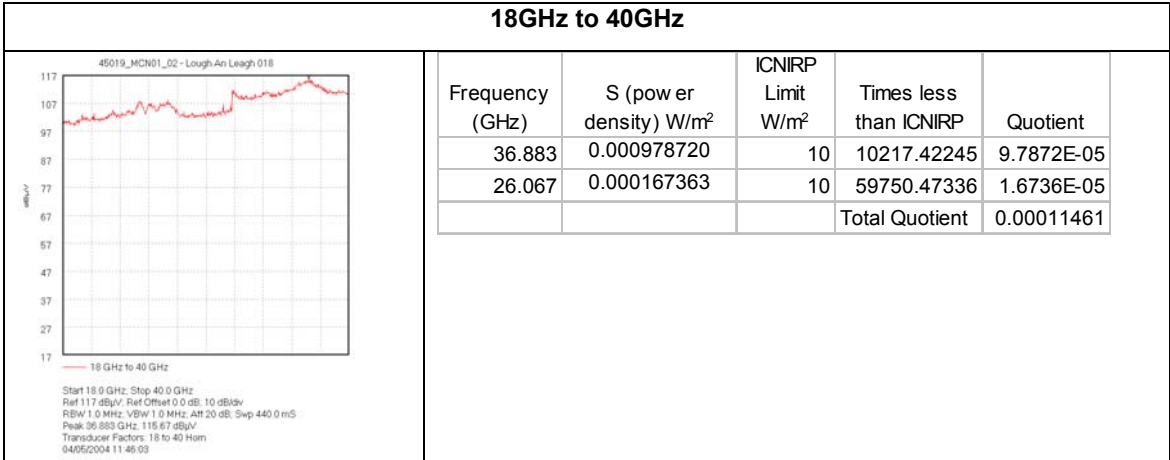
<b>Site:</b> Lough An Leagh	<b>Receiver:</b> Manufacturer: Hewlett Packard Model: 8594A Serial Number: 3108U00205
<b>Location:</b> Position 2	<b>Antenna:</b> Manufacturer: EMCO Model: 3115 Serial Number: 1203
<b>NGR:</b> N 74838 95972	
<b>Date:</b> 22/04/04	
<b>Officer:</b> Dan Smith	



<b>Site:</b> Lough An Leagh	<b>Receiver:</b> Manufacturer: Agilent/HP Model: 8565E Serial Number: 3846A01089
<b>Location:</b> Position 2	<b>Antenna:</b> Manufacturer: EMCO Model: 3115 Serial Number: 1203
<b>NGR:</b> N 74838 95972	
<b>Date:</b> 22/04/04	
<b>Officer:</b> Dan Smith	



<b>Site:</b> Lough An Leagh	<b>Receiver:</b> Manufacturer: Agilent/HP Model: 8565E Serial Number: 3846A01089
<b>Location:</b> Position 2	<b>Antenna:</b> Manufacturer: EMCO Model: 3116 Serial Number: 9611-2330
<b>NGR:</b> N 74838 95972	
<b>Date:</b> 22/04/04	
<b>Officer:</b> Dan Smith	



3.2.1.3 Position 3. Lough An Leagh, at Transmitter Site, approximately 150 m South West of GSM Mast.

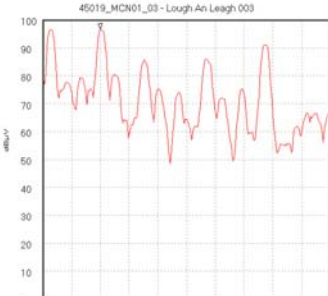
<b>Site:</b> Lough An Leagh	<b>Receiver:</b> Manufacturer: Hewlett Packard Model: 8594A Serial Number: 3108U00205
<b>Location:</b> Position 3	<b>Antenna:</b> Manufacturer: Schaffner EMC Systems Serial Number: 3540
<b>NGR:</b> N 72209 96066	
<b>Date:</b> 22/04/04	
<b>Officer:</b> Dan Smith	

30 MHz to 85 MHz					
<p>45019_MCN01_03 - Lough An Leagh 001</p> <p>Start 30.0 MHz; Stop 85.0 MHz Ref 107 dBµV, Ref Offset 0.0 dB; 10 dB/dv RBW 100.0 kHz; VBW 100.0 kHz; Att 0 dB; Swp 0.0 pS Peak 79.78 MHz; 103.79 dBµV Transducer Factors: Bi-Conical 22/04/2004 16:09:36</p>	Frequency (MHz)	S (power density) W/m <sup>2</sup>	ICNIRP Limit W/m <sup>2</sup>	Times less than ICNIRP	Quotient
	79.78	0.000063483	2	31504.40965	3.17416E-05
	83.07	0.000000008	2	256077455.5	3.90507E-09
	70.7	0.000000002	2	879774451.3	1.13665E-09
	77.58	0.000000001	2	3157703481	3.16686E-10
	82.66	0.000000000	2	4338817128	2.30478E-10
	Total Quotient				3.17472E-05

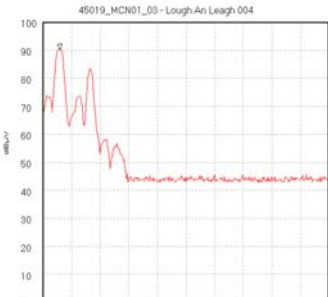
85 MHz to 95 MHz					
<p>45019_MCN01_05 - Lough An Leagh 002</p> <p>Start 85.0 MHz; Stop 95.0 MHz Ref 107 dBµV, Ref Offset 0.0 dB; 10 dB/dv RBW 100.0 kHz; VBW 100.0 kHz; Att 0 dB; Swp 0.0 pS Peak 87.82 MHz; 101.09 dBµV Transducer Factors: Bi-Conical 22/04/2004 16:12:12</p>	Frequency (MHz)	S (power density) W/m <sup>2</sup>	ICNIRP Limit W/m <sup>2</sup>	Times less than ICNIRP	Quotient
	87.82	0.000034092	2	58663.95595	1.70462E-05
	93.37	0.000002156	2	927622.6532	1.07802E-06
	88.92	0.000002078	2	962434.8618	1.03903E-06
	91.12	0.000001926	2	1038415.94	9.63005E-07
	90.15	0.000000197	2	10147787.07	9.85437E-08
	92.35	0.000000164	2	12200323.48	8.1965E-08
	91.62	0.000000117	2	17114780.98	5.8429E-08
	93.82	0.000000094	2	21250607.3	4.70575E-08
	89.45	0.000000089	2	22406361.88	4.46302E-08
Total Quotient				2.04569E-05	

<b>Site:</b> Lough An Leagh	<b>Receiver:</b> Manufacturer: Hewlett Packard Model: 8594A Serial Number: 3108U00205
<b>Location:</b> Position 3	<b>Antenna:</b> Manufacturer: Schaffner EMC Systems Serial Number: 3540
<b>NGR:</b> N 72209 96066	
<b>Date:</b> 22/04/04	
<b>Officer:</b> Dan Smith	

### 95 MHz to 105 MHz

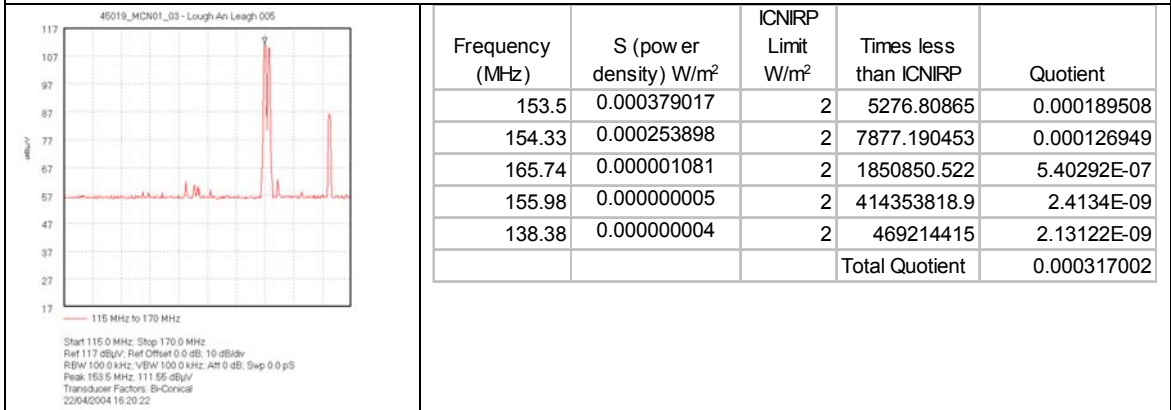
 <p>45019_MCN01_03 - Lough An Leagh 003</p> <p>Start 95.0 MHz; Stop 105.0 MHz Ref 100 dBµV; Ref Offset 0.0 dB; 10 dB/dv RBW 100.0 kHz; VBW 100.0 kHz; Att 0 dB; Swp 0.0 pS Peak 97.0 MHz; 96.71 dBµV Transducer Factors: Bi-Conical 22/04/2004 16:14:55</p>	Frequency (MHz)	S (power density) W/m <sup>2</sup>	ICNIRP Limit W/m <sup>2</sup>	Times less than ICNIRP	Quotient
	97	0.000012435	2	160831.5865	6.21768E-06
	95.3	0.000011931	2	167637.5658	5.96525E-06
	102.75	0.000003347	2	597546.0032	1.67351E-06
	100.68	0.000001096	2	1825455.901	5.47808E-07
	98.52	0.000000972	2	2057649.248	4.85991E-07
	97.52	0.000000286	2	7004406.556	1.42767E-07
	96.35	0.000000229	2	8717086.306	1.14717E-07
	99.02	0.000000093	2	21496677.74	4.65188E-08
	101.93	0.000000091	2	21997399.69	4.54599E-08
				Total Quotient	1.52397E-05

### 105 MHz to 115 MHz

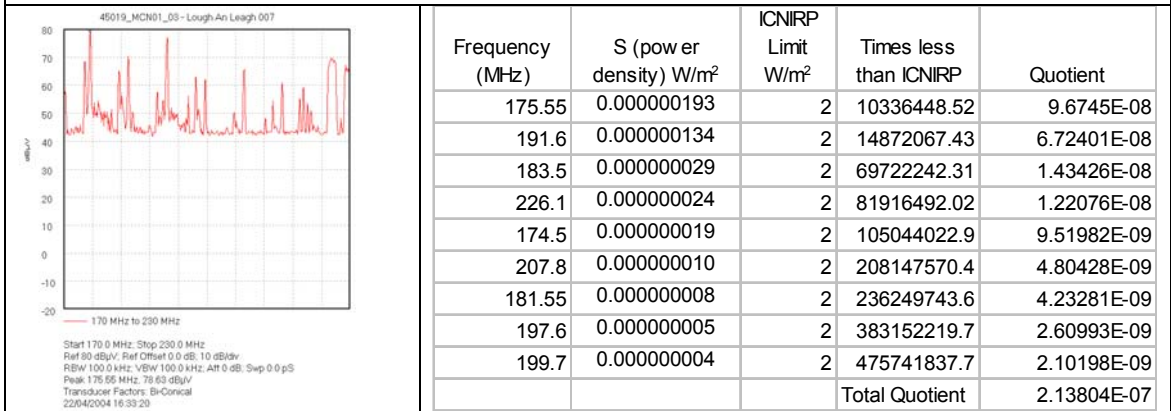
 <p>45019_MCN01_03 - Lough An Leagh 004</p> <p>Start 105.0 MHz; Stop 115.0 MHz Ref 100 dBµV; Ref Offset 0.0 dB; 10 dB/dv RBW 100.0 kHz; VBW 100.0 kHz; Att 0 dB; Swp 0.0 pS Peak 105.6 MHz; 90.14 dBµV Transducer Factors: Bi-Conical 22/04/2004 16:17:33</p>	Frequency (MHz)	S (power density) W/m <sup>2</sup>	ICNIRP Limit W/m <sup>2</sup>	Times less than ICNIRP	Quotient
	105.6	0.000002739	2	730081.5036	1.36971E-06
	106.65	0.000000568	2	3518611.728	2.84203E-07
	106.25	0.000000061	2	32536538.39	3.07347E-08
	107.6	0.000000001	2	1615739513	6.18912E-10
				Total Quotient	1.68527E-06

<b>Site:</b> Lough An Leagh	<b>Receiver:</b> Manufacturer: Hewlett Packard Model: 8594A Serial Number: 3108U00205
<b>Location:</b> Position 3	
<b>NGR:</b> N 72209 96066	<b>Antenna:</b> Manufacturer: Schaffner EMC Systems Serial Number: 3540
<b>Date:</b> 22/04/04	
<b>Officer:</b> Dan Smith	

### 115 MHz to 170 MHz

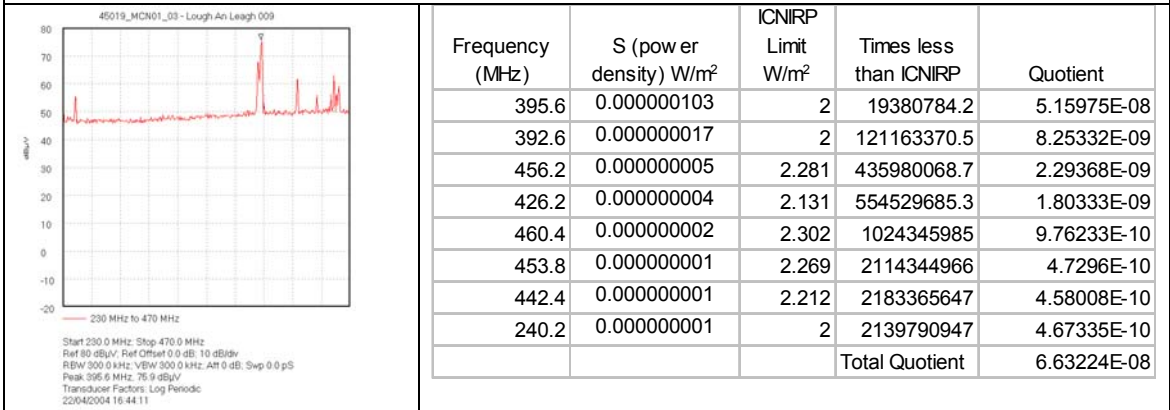


### 170 MHz to 230 MHz

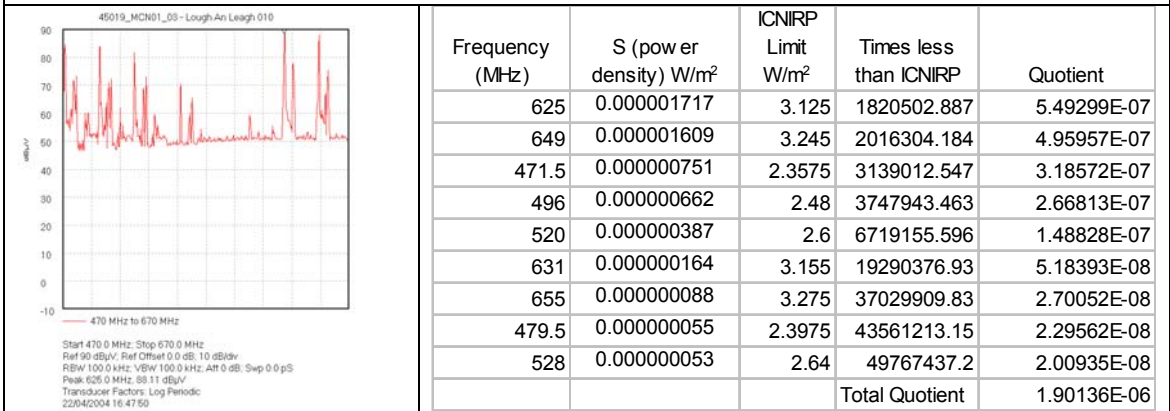


<b>Site:</b> Lough An Leagh	<b>Receiver:</b> Manufacturer: Hewlett Packard Model: 8594A Serial Number: 3108U00205
<b>Location:</b> Position 3	<b>Antenna:</b> Manufacturer: Schaffner EMC Systems Serial Number: 3540
<b>NGR:</b> N 72209 96066	
<b>Date:</b> 22/04/04	
<b>Officer:</b> Dan Smith	

### 230 MHz to 470 MHz



### 470 MHz to 670 MHz



<b>Site:</b> Lough An Leagh  <b>Location:</b> Position 3 <b>NGR:</b> N 72209 96066 <b>Date:</b> 22/04/04 <b>Officer:</b> Dan Smith	<b>Receiver:</b> Manufacturer: Hewlett Packard Model: 8594A Serial Number: 3108U00205  <b>Antenna:</b> Manufacturer: Schaffner EMC Systems Serial Number: 3540
---	---

### 670 MHz to 870 MHz

<p>45019_MCN01_03 - Lough An Leagh 011</p> <p>Start 670.0 MHz; Stop 870.0 MHz  Ref 100 dBµV; Ref Offset 0.0 dB; 10 dB/dv  RBW 100.0 kHz; VBW 100.0 kHz; Att 0 dB; Swp 0.0 pS  Peak 762.5 MHz; 98.74 dBµV  Transducer Factors: Log Periodic  22/04/2004 16:50:01</p>	<table border="1"> <thead> <tr> <th>Frequency (MHz)</th> <th>S (power density) W/m<sup>2</sup></th> <th>ICNIRP Limit W/m<sup>2</sup></th> <th>Times less than ICNIRP</th> <th>Quotient</th> </tr> </thead> <tbody> <tr> <td>752.5</td> <td>0.000019845</td> <td>3.7625</td> <td>189591.0618</td> <td>5.27451E-06</td> </tr> <tr> <td>720</td> <td>0.000016020</td> <td>3.6</td> <td>224721.0994</td> <td>4.44996E-06</td> </tr> <tr> <td>849</td> <td>0.000005555</td> <td>4.245</td> <td>764221.136</td> <td>1.30852E-06</td> </tr> <tr> <td>833</td> <td>0.000005317</td> <td>4.165</td> <td>783350.9166</td> <td>1.27657E-06</td> </tr> <tr> <td>671.5</td> <td>0.000002045</td> <td>3.3575</td> <td>1641940.335</td> <td>6.09036E-07</td> </tr> <tr> <td>704</td> <td>0.000001066</td> <td>3.52</td> <td>3302813.216</td> <td>3.02772E-07</td> </tr> <tr> <td>758.5</td> <td>0.000000818</td> <td>3.7925</td> <td>4637318.655</td> <td>2.15642E-07</td> </tr> <tr> <td>726</td> <td>0.000000488</td> <td>3.63</td> <td>7434435.112</td> <td>1.34509E-07</td> </tr> <tr> <td>839</td> <td>0.000000252</td> <td>4.195</td> <td>16675286.92</td> <td>5.9969E-08</td> </tr> <tr> <td colspan="3"></td> <td><b>Total Quotient</b></td> <td><b>1.36315E-05</b></td> </tr> </tbody> </table>	Frequency (MHz)	S (power density) W/m <sup>2</sup>	ICNIRP Limit W/m <sup>2</sup>	Times less than ICNIRP	Quotient	752.5	0.000019845	3.7625	189591.0618	5.27451E-06	720	0.000016020	3.6	224721.0994	4.44996E-06	849	0.000005555	4.245	764221.136	1.30852E-06	833	0.000005317	4.165	783350.9166	1.27657E-06	671.5	0.000002045	3.3575	1641940.335	6.09036E-07	704	0.000001066	3.52	3302813.216	3.02772E-07	758.5	0.000000818	3.7925	4637318.655	2.15642E-07	726	0.000000488	3.63	7434435.112	1.34509E-07	839	0.000000252	4.195	16675286.92	5.9969E-08				<b>Total Quotient</b>	<b>1.36315E-05</b>
	Frequency (MHz)	S (power density) W/m <sup>2</sup>	ICNIRP Limit W/m <sup>2</sup>	Times less than ICNIRP	Quotient																																																			
	752.5	0.000019845	3.7625	189591.0618	5.27451E-06																																																			
	720	0.000016020	3.6	224721.0994	4.44996E-06																																																			
	849	0.000005555	4.245	764221.136	1.30852E-06																																																			
	833	0.000005317	4.165	783350.9166	1.27657E-06																																																			
	671.5	0.000002045	3.3575	1641940.335	6.09036E-07																																																			
	704	0.000001066	3.52	3302813.216	3.02772E-07																																																			
	758.5	0.000000818	3.7925	4637318.655	2.15642E-07																																																			
	726	0.000000488	3.63	7434435.112	1.34509E-07																																																			
	839	0.000000252	4.195	16675286.92	5.9969E-08																																																			
			<b>Total Quotient</b>	<b>1.36315E-05</b>																																																				

### 870 MHz to 1 GHz

<p>45019_MCN01_03 - Lough An Leagh 012</p> <p>Start 870.0 MHz; Stop 1.0 GHz  Ref 127 dBµV; Ref Offset 0.0 dB; 10 dB/dv  RBW 100.0 kHz; VBW 100.0 kHz; Att 0 dB; Swp 0.0 pS  Peak 947.0 MHz; 119.16 dBµV  Transducer Factors: Log Periodic  22/04/2004 16:51:57</p>	<table border="1"> <thead> <tr> <th>Frequency (MHz)</th> <th>S (power density) W/m<sup>2</sup></th> <th>ICNIRP Limit W/m<sup>2</sup></th> <th>Times less than ICNIRP</th> <th>Quotient</th> </tr> </thead> <tbody> <tr> <td>947</td> <td>0.002186043</td> <td>4.735</td> <td>2166.01437</td> <td>0.000461677</td> </tr> <tr> <td>949.6</td> <td>0.002111829</td> <td>4.748</td> <td>2248.288611</td> <td>0.000444783</td> </tr> <tr> <td>960</td> <td>0.000185208</td> <td>4.8</td> <td>25916.87223</td> <td>3.85849E-05</td> </tr> <tr> <td>957.4</td> <td>0.000178920</td> <td>4.787</td> <td>26754.98906</td> <td>3.73762E-05</td> </tr> <tr> <td>953.5</td> <td>0.000033011</td> <td>4.7675</td> <td>144421.5667</td> <td>6.92417E-06</td> </tr> <tr> <td>951.9</td> <td>0.000002391</td> <td>4.7595</td> <td>1990227.31</td> <td>5.02455E-07</td> </tr> <tr> <td colspan="3"></td> <td><b>Total Quotient</b></td> <td><b>0.000989848</b></td> </tr> </tbody> </table>	Frequency (MHz)	S (power density) W/m <sup>2</sup>	ICNIRP Limit W/m <sup>2</sup>	Times less than ICNIRP	Quotient	947	0.002186043	4.735	2166.01437	0.000461677	949.6	0.002111829	4.748	2248.288611	0.000444783	960	0.000185208	4.8	25916.87223	3.85849E-05	957.4	0.000178920	4.787	26754.98906	3.73762E-05	953.5	0.000033011	4.7675	144421.5667	6.92417E-06	951.9	0.000002391	4.7595	1990227.31	5.02455E-07				<b>Total Quotient</b>	<b>0.000989848</b>
	Frequency (MHz)	S (power density) W/m <sup>2</sup>	ICNIRP Limit W/m <sup>2</sup>	Times less than ICNIRP	Quotient																																				
	947	0.002186043	4.735	2166.01437	0.000461677																																				
	949.6	0.002111829	4.748	2248.288611	0.000444783																																				
	960	0.000185208	4.8	25916.87223	3.85849E-05																																				
	957.4	0.000178920	4.787	26754.98906	3.73762E-05																																				
	953.5	0.000033011	4.7675	144421.5667	6.92417E-06																																				
	951.9	0.000002391	4.7595	1990227.31	5.02455E-07																																				
				<b>Total Quotient</b>	<b>0.000989848</b>																																				

<b>Site:</b> Lough An Leagh	<b>Receiver:</b> Manufacturer: Hewlett Packard Model: 8594A Serial Number: 3108U00205
<b>Location:</b> Position 3	<b>Antenna:</b> Manufacturer: EMCO Model: 3146A Serial Number: 3993
<b>NGR:</b> N 72209 96066	
<b>Date:</b> 22/04/04	
<b>Officer:</b> Dan Smith	

GSM 900					
<p>45019_MCN01_03 - Lough An Leagh 013</p> <p>Start 924.0 MHz; Stop 961.0 MHz Ref 127 dBµV; Ref Offset 0.0 dB; 10 dB/dB RBW 100.0 kHz; VBW 100.0 kHz; Att 0 dB; Swp 0.0 pS Peak 946.75 MHz; 119.2 dBµV Transducer Factors: log periodic 22/04/2004 16:54:26</p>	Frequency (MHz)	S (power density) W/m <sup>2</sup>	ICNIRP Limit W/m <sup>2</sup>	Times less than ICNIRP	Quotient
	946.75	0.002206270	4.73375	2145.589664	0.000466072
	949.53	0.002087655	4.74765	2274.154914	0.000439724
	959.8	0.000114990	4.799	41734.20069	2.39612E-05
	957.21	0.000110067	4.78605	43482.9081	2.29975E-05
	959.24	0.000037382	4.7962	128303.5388	7.79402E-06
	953.32	0.000033625	4.7666	141758.81	7.05424E-06
	945.92	0.000001781	4.7296	2655618.972	3.7656E-07
	947.96	0.000001392	4.7398	3404876.522	2.93696E-07
	951.47	0.000001357	4.75735	3505148.757	2.85295E-07
				Total Quotient	0.000968559

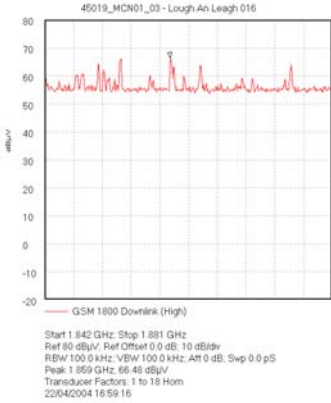
<b>Site:</b> Lough An Leagh	<b>Receiver:</b> Manufacturer: Hewlett Packard Model: 8594A Serial Number: 3108U00205
<b>Location:</b> Position 3	
<b>NGR:</b> N 72209 96066	<b>Antenna:</b> Manufacturer: EMCO Model: 3115 Serial Number: 1203
<b>Date:</b> 22/04/04	
<b>Officer:</b> Dan Smith	

1GHz to 2 GHz					
<p>45019_MCN01_03 - Lough An Leagh 014</p> <p>Start 1.0 GHz; Stop 2.0 GHz Ref 80 dBµV; Ref Offset 0.0 dB; 10 dB/div RBW 500.0 kHz; VBW 500.0 kHz; Att 0 dB; Swp 0.0 pS Peak 1.838 GHz; 72.66 dBµV Transducer Factors: 1 to 18 Horn 22/04/2004 16:56:27</p>	Frequency (GHz)	S (power density) W/m <sup>2</sup>	ICNIRP Limit W/m <sup>2</sup>	Times less than ICNIRP	Quotient
	1.838	0.000000049	9.19	188216139.6	5.31304E-09
	1.848	0.000000029	9.24	322116759.5	3.10446E-09
	1.523	0.000000025	7.615	310464006.6	3.22099E-09
	1.478	0.000000023	7.39	325076659.7	3.0762E-09
				Total Quotient	1.47147E-08

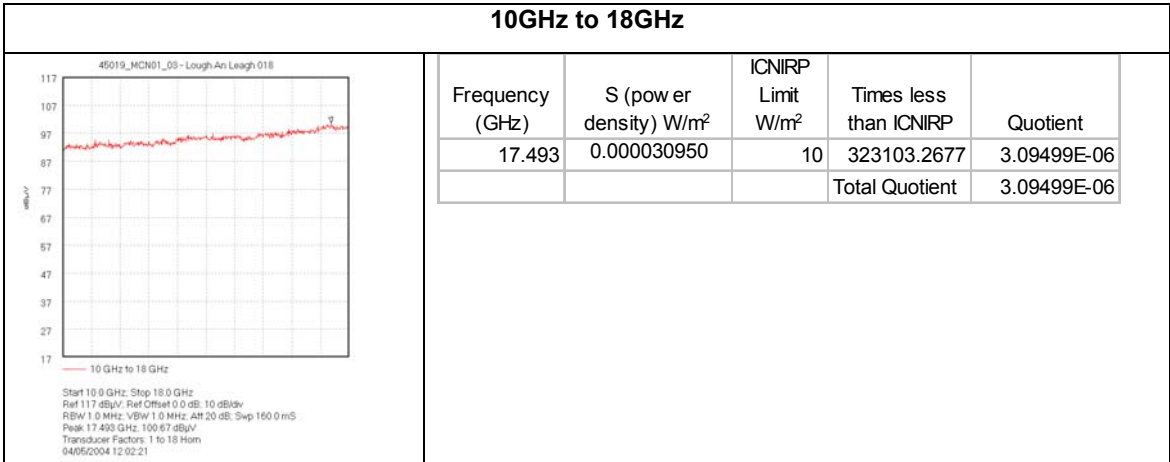
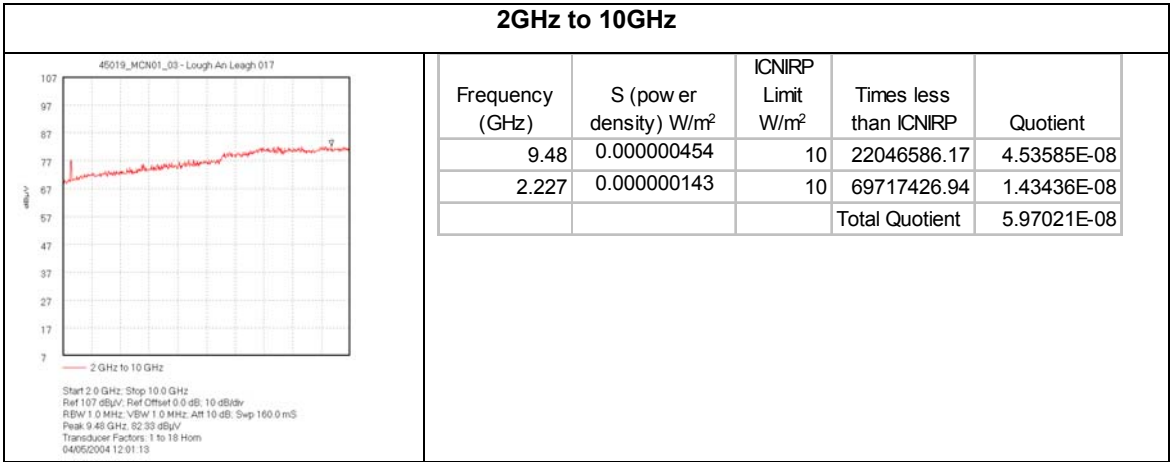
1805-1842 MHz					
<p>45019_MCN01_05 - Lough An Leagh 015</p> <p>Start 1.804 GHz; Stop 1.843 GHz Ref 80 dBµV; Ref Offset 0.0 dB; 10 dB/div RBW 100.0 kHz; VBW 100.0 kHz; Att 0 dB; Swp 0.0 pS Peak 1.833 GHz; 71.01 dBµV Transducer Factors: 1 to 18 Horn 22/04/2004 16:57:52</p>	Frequency (GHz)	S (power density) W/m <sup>2</sup>	ICNIRP Limit W/m <sup>2</sup>	Times less than ICNIRP	Quotient
	1.833	0.000000033	9.165	273825456	3.65196E-09
	1.841	0.000000028	9.205	326110770.9	3.06644E-09
	1.834	0.000000012	9.17	793799253	1.25976E-09
	1.835	0.000000010	9.175	952680822.9	1.04967E-09
	1.818	0.000000007	9.09	1293913468	7.72849E-10
	1.817	0.000000004	9.085	2504184262	3.99332E-10
				Total Quotient	1.02E-08

<b>Site:</b> Lough An Leagh	<b>Receiver:</b> Manufacturer: Hewlett Packard Model: 8594A Serial Number: 3108U00205
<b>Location:</b> Position 3	<b>Antenna:</b> Manufacturer: EMCO Model: 3115 Serial Number: 1203
<b>NGR:</b> N 72209 96066	
<b>Date:</b> 22/04/04	
<b>Officer:</b> Dan Smith	

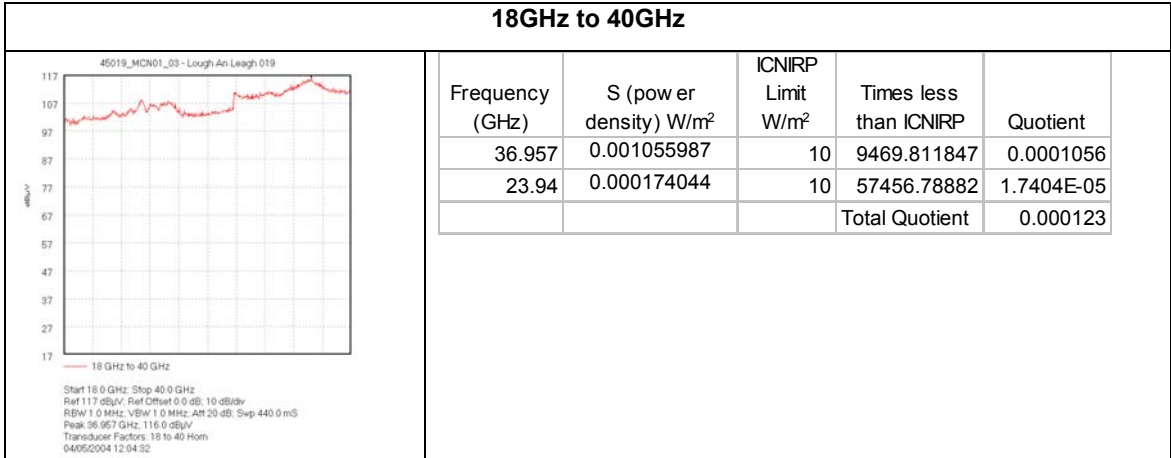
1843 – 1880MHz				
Frequency (GHz)	S (power density) W/m <sup>2</sup>	ICNIRP Limit W/m <sup>2</sup>	Times less than ICNIRP	Quotient
1.859	0.000000012	9.295	788117088.6	1.2688E-09
1.852	0.000000010	9.26	901472197.1	1.1093E-09
1.849	0.000000007	9.245	1300913036	7.6869E-10
1.875	0.000000007	9.375	1416813305	7.0581E-10
1.863	0.000000007	9.315	1410990889	7.0872E-10
1.85	0.000000004	9.25	2120718783	4.7154E-10
1.847	0.000000003	9.235	2963317938	3.3746E-10
			<b>Total Quotient</b>	<b>5.3704E-09</b>



<b>Site:</b> Lough An Leagh	<b>Receiver:</b> Manufacturer: Agilent/HP Model: 8565E Serial Number: 3846A01089
<b>Location:</b> Position 3	<b>Antenna:</b> Manufacturer: EMCO Model: 3115 Serial Number: 1203
<b>NGR:</b> N 72209 96066	
<b>Date:</b> 22/04/04	
<b>Officer:</b> Dan Smith	



<b>Site:</b> Lough An Leagh	<b>Receiver:</b> Manufacturer: Agilent/HP Model: 8565E Serial Number: 3846A01089
<b>Location:</b> Position 3	<b>Antenna:</b> Manufacturer: EMCO Model: 3116 Serial Number: 9611-2330
<b>NGR:</b> N 72209 96066	
<b>Date:</b> 22/04/04	
<b>Officer:</b> Dan Smith	



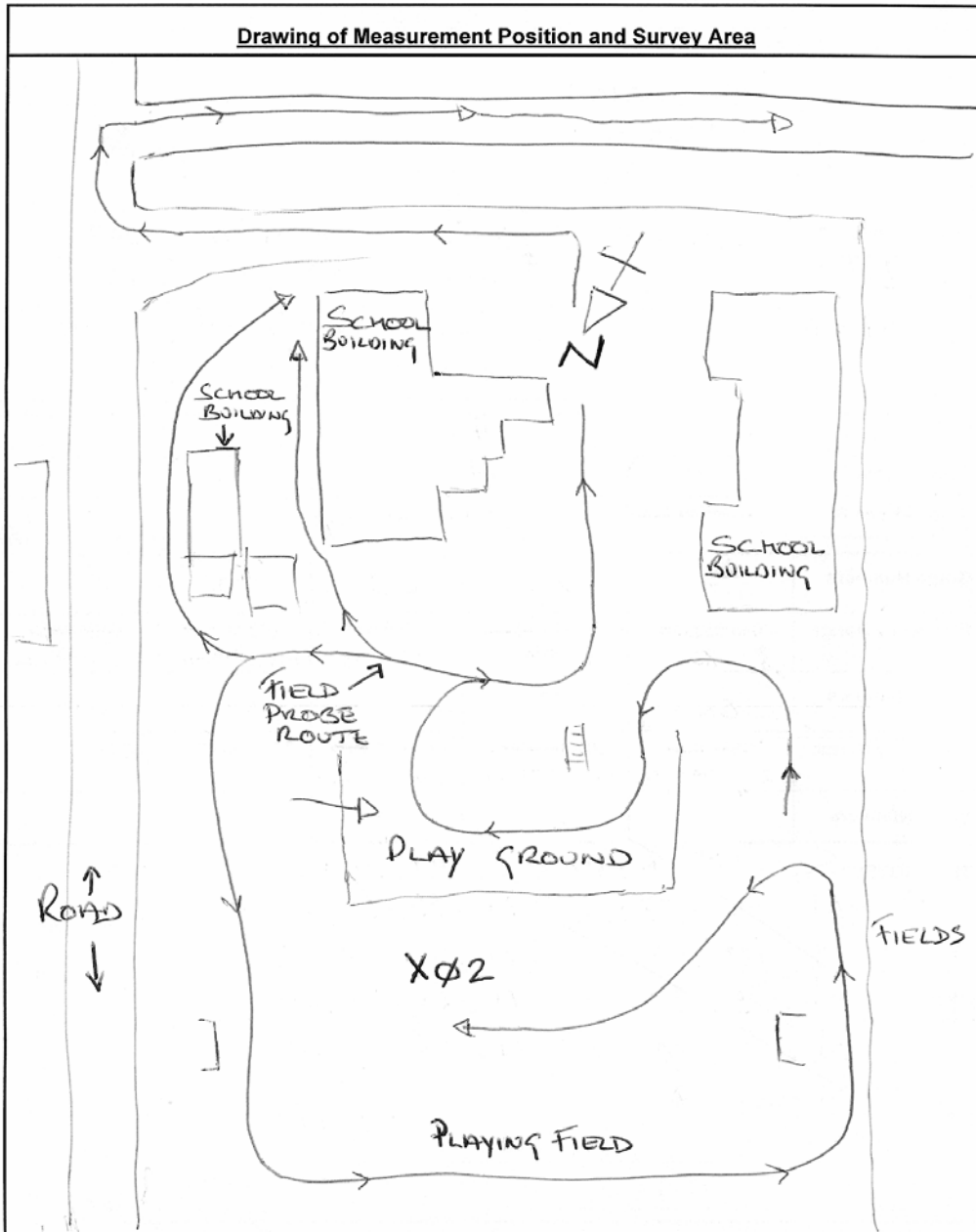


Position 2. Lough An Leagh, Laragh School, in Playing Field, approximately 3 km South East Of GSM Mast. (See Mark 02)

RADIO FREQUENCY INVESTIGATION LTD

OFF-SITE WORKBOOK  
Test No. 45019

For: Mason Communications  
Survey Of:  
Location:



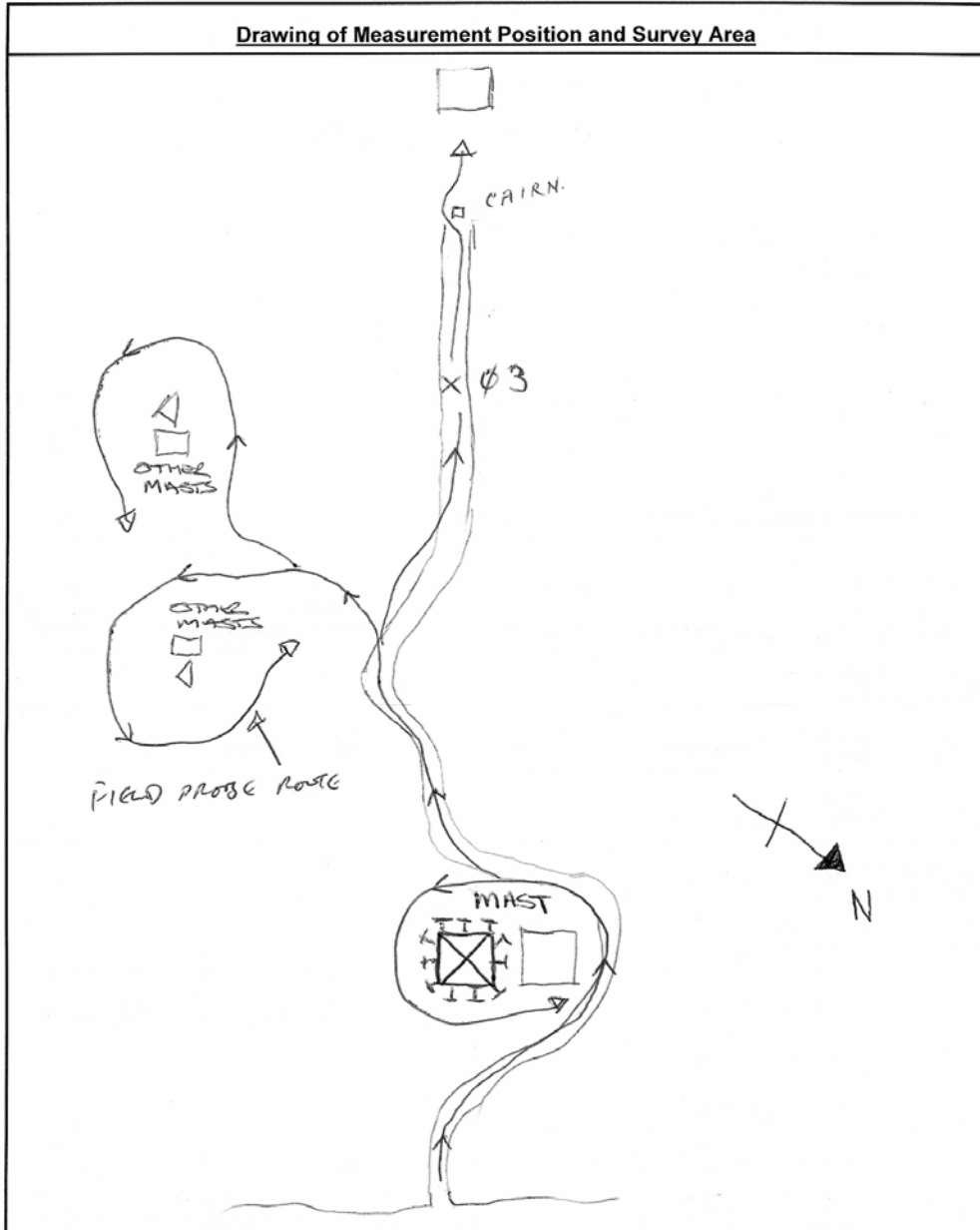
Position 3. Lough An Leagh, at Transmitter Site, approximately 150 m South West of GSM Mast. (See Mark 03)

RADIO FREQUENCY INVESTIGATION LTD

OFF-SITE WORKBOOK  
Test No. 45019


For: Mason Communications  
Survey Of:  
Location:

Drawing of Measurement Position and Survey Area




### 3.2.3 SITE PHOTOGRAPHS


3.2.3.1 Position 1. Lough An Leagh, approximately 1.5 km from GSM Mast.



3.2.3.2 Position 2. Lough An Leagh, Laragh School, in Playing Field, approximately 3 km South East Of GSM Mast.



3.2.3.3 Position 3. Lough An Leagh, at Transmitter Site, approximately 150 m South West of GSM Mast.



## Annex 1

### **Non-Ionising Radiation (NIR) and the International Commission for Non-Ionising Radiation Protection (ICNIRP)**

#### *Non-ionising Radiation (NIR) Definition*

Non-ionising radiation is that part of the electromagnetic spectrum below 2420 million MHz. Radiowaves, infra-red radiation and visible light are examples of NIR. Electromagnetic waves at frequencies above 2420 million MHz (2.4THz) are known as ionising radiation and this includes X-rays and Gamma rays.

#### *Standards for emissions limits for non-ionising radiation*

The International Commission for Non-Ionising Radiation Protection (ICNIRP) is an independent, scientific organisation established in 1992. The ICNIRP was established for the purpose of advancing Non-Ionising Radiation Protection for the benefit of people and the environment and in particular to provide guidance and recommendations on protection from NIR exposure. ICNIRP operates in co-operation with the Environmental Health Division of the World Health Organisation and the United Nations Environment Programme. In 1998 ICNIRP issued a position paper on the health and safety aspects of NIR. This reviewed both thermal and athermal effects and its conclusion endorsed the 1988 guidelines produced by the IRPA.

This programme required sites to be in compliance with the ICNIRP (1998) guidelines. A summary of the maximum public exposure levels in the ICNIRP Guidelines for the radio systems in this audit are shown in Table 1. It should be noted that in 1999 the European Commission put out a recommendation<sup>2</sup> which proposed to limit exposure of the general public to electromagnetic fields 0 Hz-300 GHz based on a set of basic restrictions and reference levels developed internationally under the advice of the International Commission on Non-Ionising Radiation Protection. In relation to emissions within the radio spectrum, these limits are equivalent to the ICNIRP guideline limits used by the ODTR.

---

<sup>2</sup> Recommendation of the European Council 1999/519/EC of July 12, 1999

### *ICNIRP limits*

In 1998 ICNIRP produced “Guideline for Limiting Exposure to Time-Varying Electric, Magnetic and Electromagnetic Fields (up to 300 GHz)”. ComReg and a large number of international regulators have adopted the 1998 ICNIRP document as the reference for ensuring that NIR levels do not cause an adverse health effect.

The main purpose of the “Guideline for Limiting Exposure to Time-Varying Electric, Magnetic and Electromagnetic Fields (up to 300 GHz)” is to provide guidelines for limiting Electromagnetic Field (EMF) exposure that will provide protection against known adverse health effects. An adverse health effect causes detectable impairment of the health of the exposed individual or his or her offspring.

Two classes of guidance are presented:

- Basic Restrictions
- Reference Levels

#### *Basic Restrictions*

Restrictions on exposure to time-varying electric, magnetic and electromagnetic fields that are based on health effects are termed “basic restrictions”. Depending upon the frequency of the field, the physical quantities used to specify these restrictions are current density (J), Specific Absorption Rate (SAR), and power density (S). However, only power density in air, outside the body, can be readily measured in exposed individuals.

#### *Reference Levels*

These levels are provided for practical exposure assessment purposes to determine whether the basic restrictions are likely to be exceeded. Some reference levels are derived from basic restrictions using measurement and/or computational techniques, and some address perception and adverse indirect effects of exposure to EMF.

Compliance with the reference levels will ensure compliance with the relevant basic restriction. If the measured or calculated value exceeds the reference level, it does not necessarily follow that the basic restriction will be exceeded. However, when a reference level is exceeded, it is necessary to test compliance with the relevant basic restriction and to determine whether additional protective measures are necessary.

The ICNIRP Guidelines: 1998 reference levels appropriate to the frequency range 100 kHz to 40GHz, covered by this report are given in the table:

**FOR MEMBERS OF THE GENERAL PUBLIC**

Frequency f (MHz)	Unperturbed RMS Electric Field Strength E(V/m)	Unperturbed RMS Magnetic Strength H(A/m)	Equivalent Plane Wave Power Density (mW/cm <sup>2</sup> )	Radio Service
0.003-0.15	87	5	-	
0.15-1	87	0.73/f	-	LW and MW Radio Broadcasting
1-10	$87/f^{1/2}$	0.73/f	-	
10-400	28	0.073	0.2	VHF Radio and Television Broadcasting
400-2000	$1.375f^{1/2}$	$0.0037xf^{1/2}$	f/200	UHF Television Broadcasting and Mobile Telephony Systems
2000-300000	61	0.16	1	Microwave Links, and MMDS

**Note: “f” represents the frequency taken from the first column above**

The guideline levels are lowest in the 10 MHz to 400 MHz frequency range as at these wavelengths resonance in parts or all of the body may occur resulting in optimum coupling of the radio frequency energy.

The ICNIRP guidelines require that in instances of simultaneous exposure to multiple sources, the sum of the exposure levels should be considered. In the case of the frequency range 30 MHz to 40 GHz, covered by the narrowband equipment used to generate this report, both the electric field strength and the magnetic field strength at each frequency should be expressed as a fraction of the limit at that frequency and both the sum of the electric field strength fractions squared and the sum of the magnetic field strength fractions squared should not exceed unity.

## Annex 2

### **Methodology and measurements**

#### *Introduction*

Measurements of the non-ionising radiation emissions from each site were conducted, in accordance with ECC Recommendation (02) 04. For the purposes of this programme, measurements were carried out at GSM sites and Mixed Use sites.

#### *Cellular/GSM sites*

Cellular/GSM Sites are sites and locations in Ireland at which electronic communications network transmission facilities and/or infrastructure are located, the primary purpose or sole use of such facilities/infrastructure being to facilitate the provision of mobile telephony services in Ireland.

#### *Mixed use site*

Mixed use sites are sites and locations in Ireland at which electronic communications network transmission facilities and/or infrastructure are located and where such facilities and or infrastructure is not primarily or solely used to facilitate the provision of mobile telephone services in Ireland.

### **Methodology**

An initial survey of the area was conducted to determine the location(s) of highest non-ionising radiation emissions. At the GSM only site this was done by using a broadband probe and an engineering mobile phone, in conjunction with the appropriate software, to identify the position of maximum field strength. The engineering mobile phone provides an indication of the field strength levels from the GSM channels in use in the vicinity of the site.

Once the locations of the highest field strength emissions were identified, a series of narrowband measurements were taken at these locations. These measurements were taken using a spectrum analyser and associated antennas.

At GSM only sites, measurements were performed over the following frequency range from 300MHz – 2GHz. This range includes both the GSM900 and GSM1800 bands.

For mixed use sites, measurements were performed over the following frequency ranges 30MHz – 40GHz. These measurements included all radio services which are present at these

sites. These services include, GSM, Broadcasting, fixed links, MMDS, FWA. Point to Point links, amongst others.

At both GSM only sites and Mixed Use sites, electric field strength measurements conducted in the frequency bands of interest, are recorded and converted to power density levels for direct comparison with the ICNIRP guideline levels. These power density levels are tabulated alongside the relevant ICNIRP limits. The tables present the highest emission level readings recorded within a band.

## Glossary

**Antenna:**

An antenna transmits energy to or receives energy from space.

**Broadband Measurement:**

Measurements carried out using a broadband probe measures the maximum power density at the site and compares it to the power density guideline limit in the ICNIRP guidelines. The probe reading is displayed as a percentage ratio of one to the other. In this project, the combined signal strengths of all radio transmissions in the area that is taken over the total range of frequencies between 100kHz to 40GHz is measured. The minimum sensitivity on the probe is 0.3% of the ICNIRP guideline limit, this means the probe will only pick up NIR levels when the level is equal to or greater than 1/3333 of the ICNIRP limit. As most measurements taken at sites using the probe are much less than 1/3333 of the ICNIRP limit, then the reading on the probe is generally zero.

**Electric field strength:**

This is a quantitative expression of the intensity of an electric field at a particular location. This is measured in volts per metre (V/m)

**EMF:**

Electric, magnetic, and electromagnetic fields.

**Exposure:**

This is the highest measured electric field strength converted to a power density equivalent.

**Frequency:**

The number of sinusoidal cycles completed by electromagnetic waves in 1 s; usually expressed in hertz (Hz).

**Frequency Band:**

A specific range of frequencies in the radio frequency spectrum, where each band has a defined upper and lower frequency limit.

**ICNIRP:**

International Commission for Non-Ionising Radiation Protection.

**ICNIRP Limit:**

This is the reference level, provided by the International Commission for Non-Ionising Radiation Protection (ICNIRP), for the maximum permitted non-ionising radiation emission levels for public exposure.

Reference Levels are frequency dependent and are currently defined as follows:

Frequency	ICNIRP Limit
10 – 400MHz	2W/m <sup>2</sup>
400 MHz – 2GHz	((frequency in MHz)/200)W/m <sup>2</sup>
2GHz – 300GHz	10 W/m <sup>2</sup>

**Narrowband Measurement:**

Measurements carried out in specific frequency bands using a spectrum analyser and suitable antennas. The analyser is set up to measure one frequency band at a time to provide accurate readings over the particular range chosen.

**Non-Ionizing Radiation (NIR):**

Includes all radiations and fields of the electromagnetic spectrum that do not normally have sufficient energy to produce ionization in matter; characterized by energy per photon less than about 12 eV, wavelengths greater than 100 nm, and frequencies lower than  $3 \times 10^{15}$  Hz.

**Power Density:**

This is the radiant power incident perpendicular to a surface, divided by the area of the surface and is expressed in watts per square metre.

**Quotient:**

This is the ratio of the ICNIRP Limit to the maximum measured power density at a particular frequency. If the ratio is equal to or less than 1, then exposure levels are equal to or less than the ICNIRP Limits for the measured frequency.

**Total Quotient:**

This is the sum of the Quotients for a particular frequency band, or all measured bands, at the location of highest emissions at the site being measured.